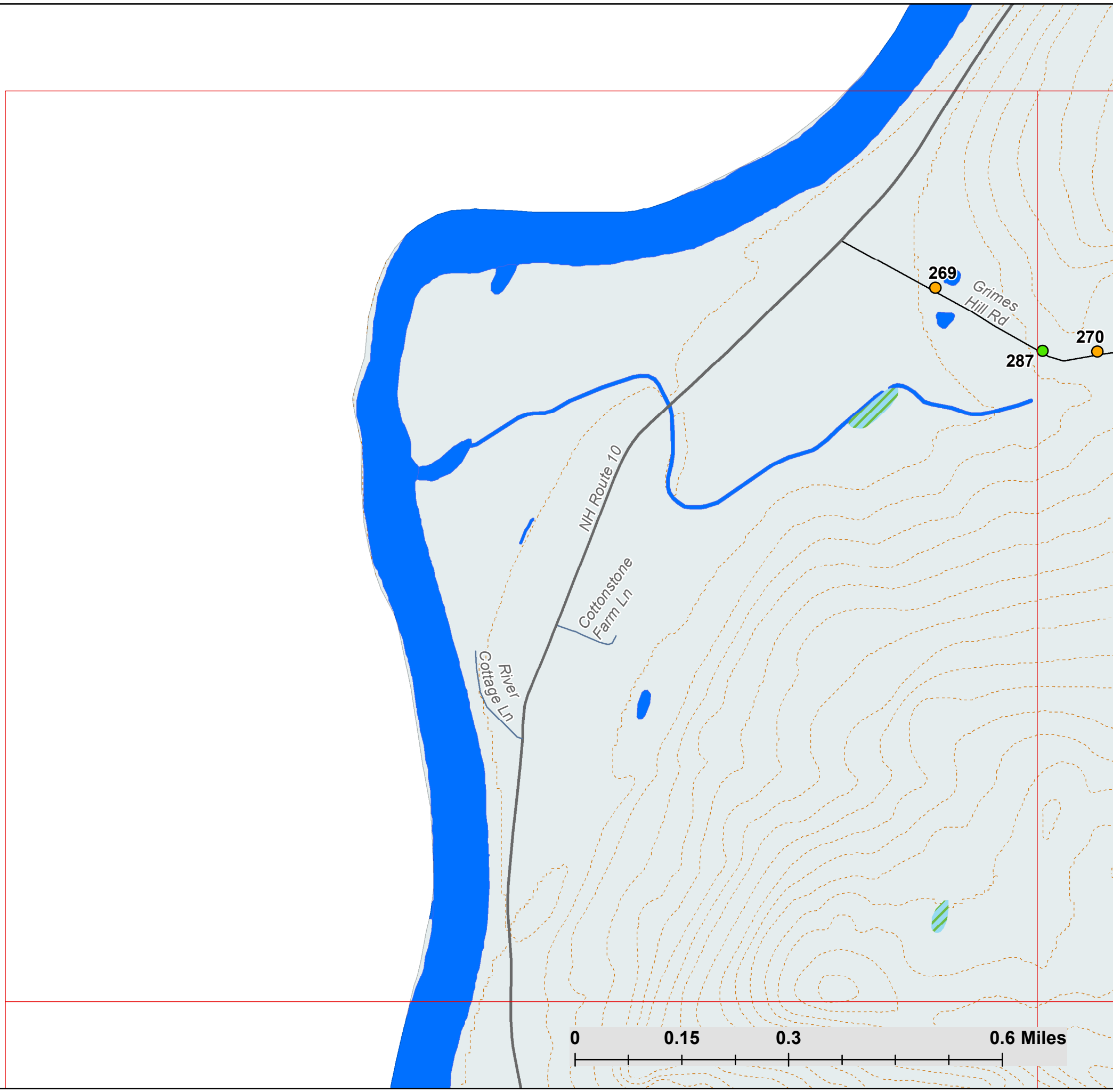
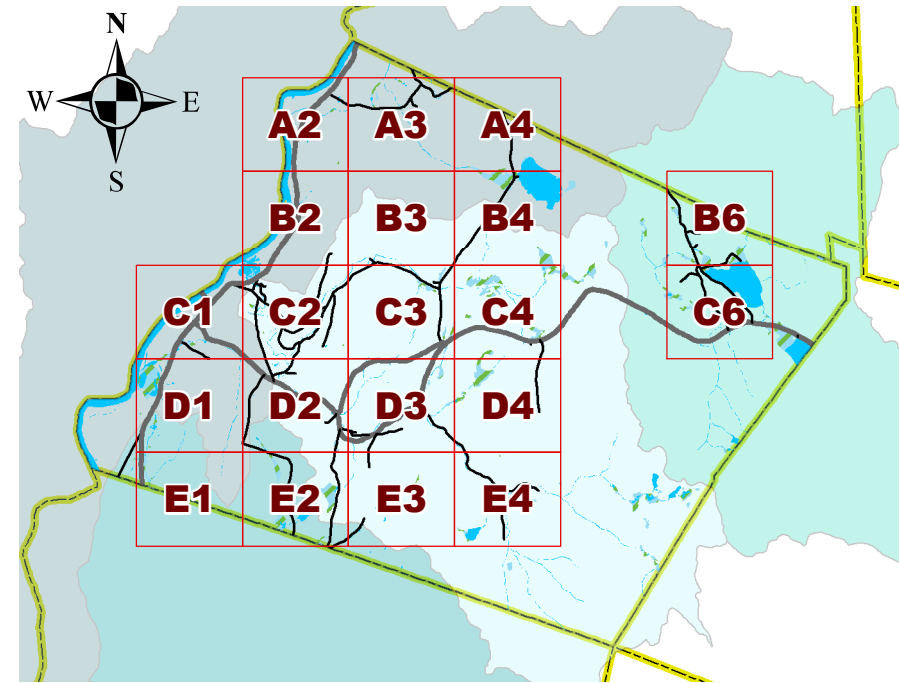


Town of Orford Culvert Inventory 2019

Page A2



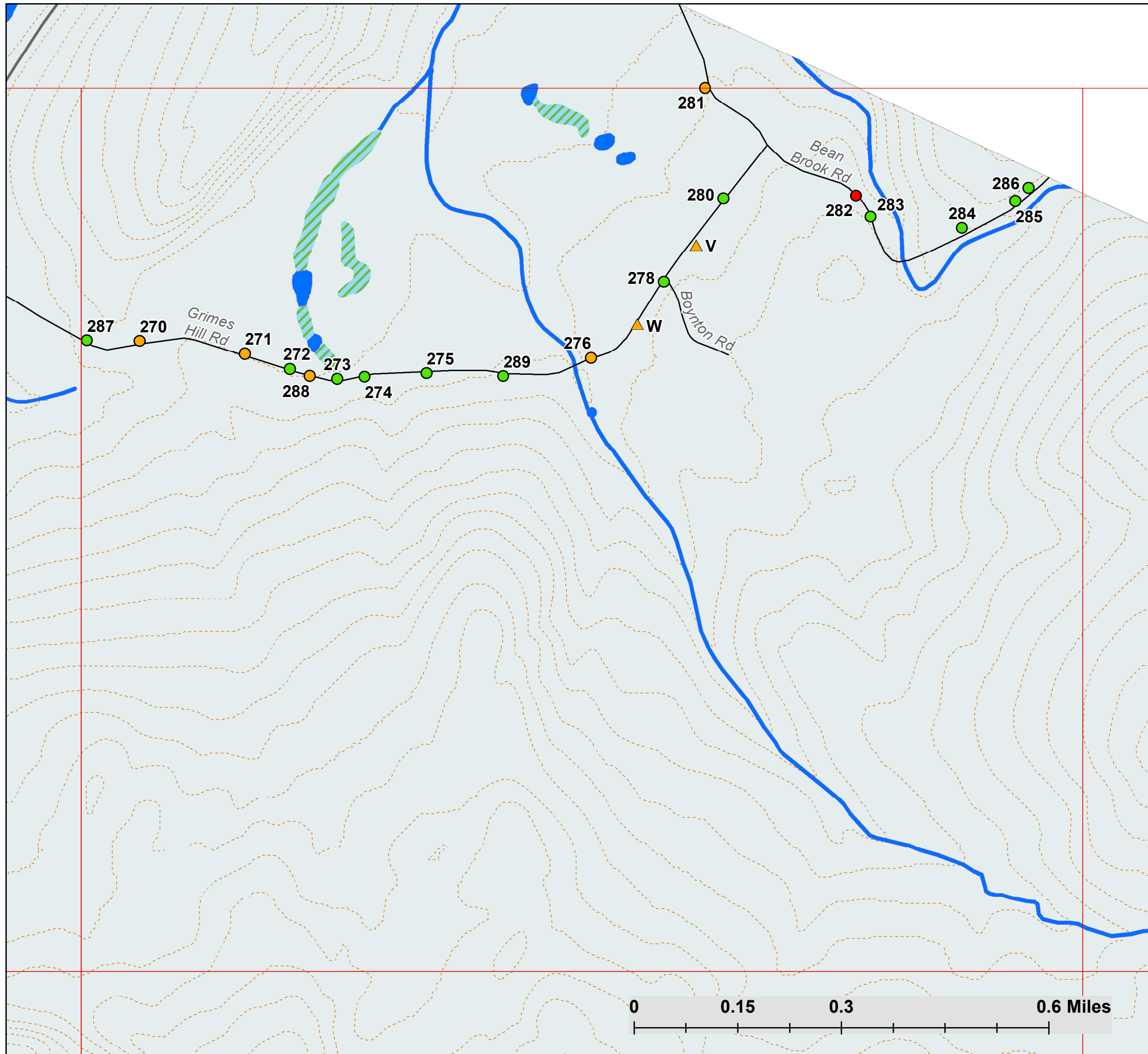
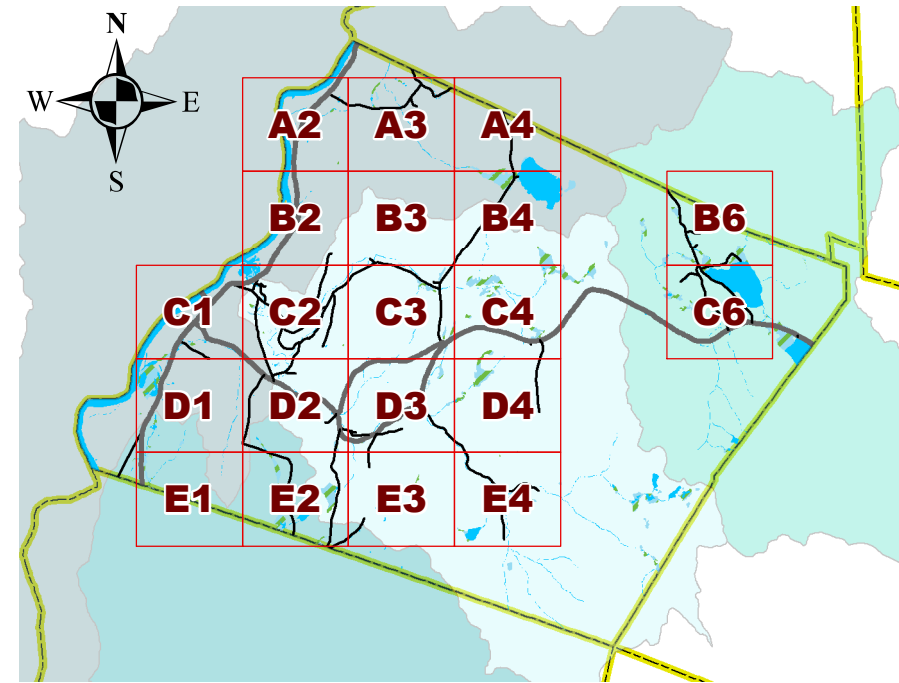
Stream, Wetland or Surface Rating	Page Grid
Good	Contours (50ft)
Fair	HUC12 Watershed
Poor	Clay Brook
Incomplete	Jacobs Brook
Drainage Rating	Lake Morey-Connecticut River
Good	Pond Brook-Baker River
Fair	Roads
Poor	State
Incomplete	Local
NH_Wetlands	Not Maintained
Wetlands	Private
Lakes, Ponds and Rivers	Recreation



Map Created: January 2020 by UVLSRPC
Data Sources: NH GRANIT, NWI.
Field Data Collected by UVLSRPC 2019

Town of Orford Culvert Inventory 2019

Page A3



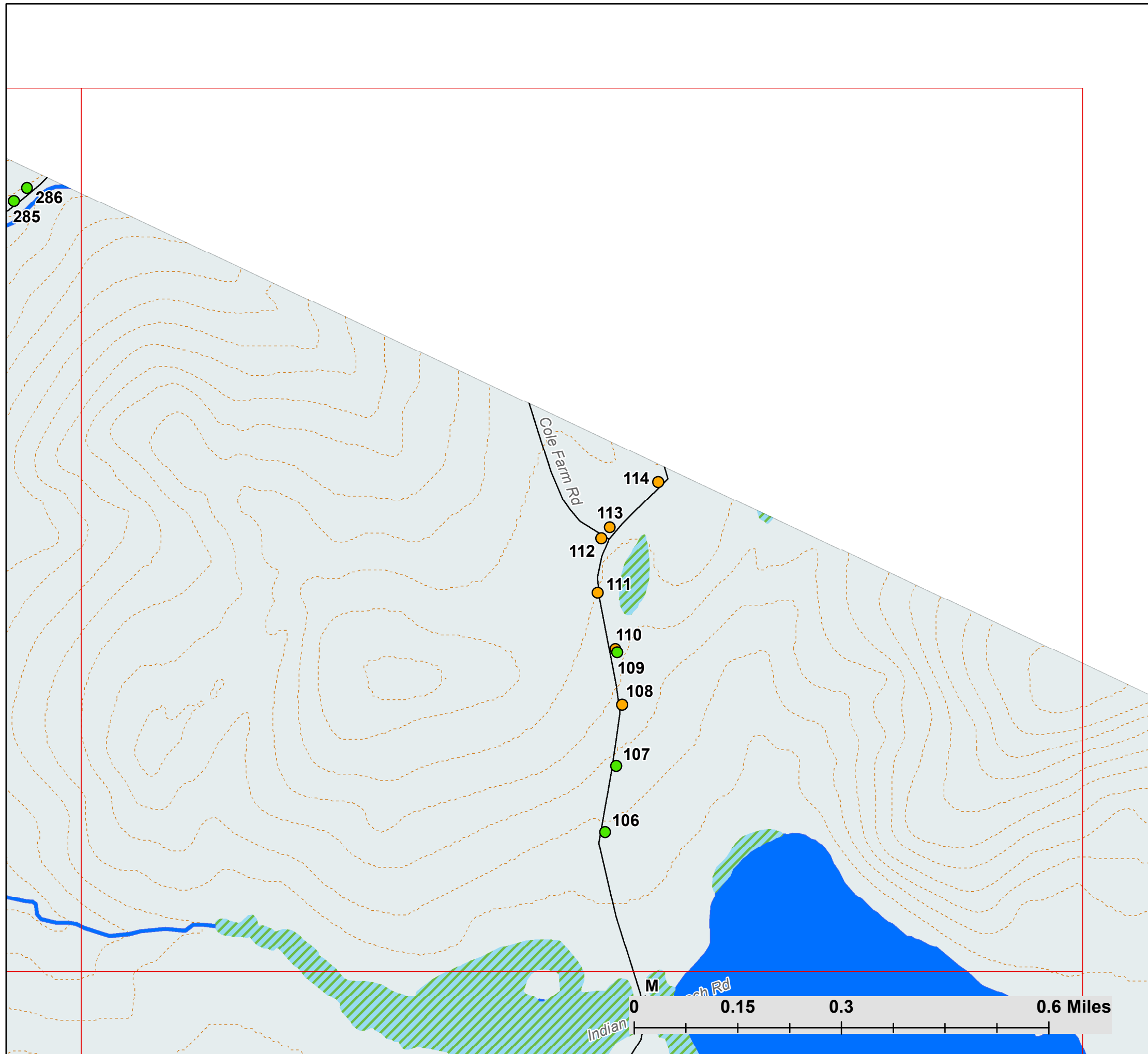
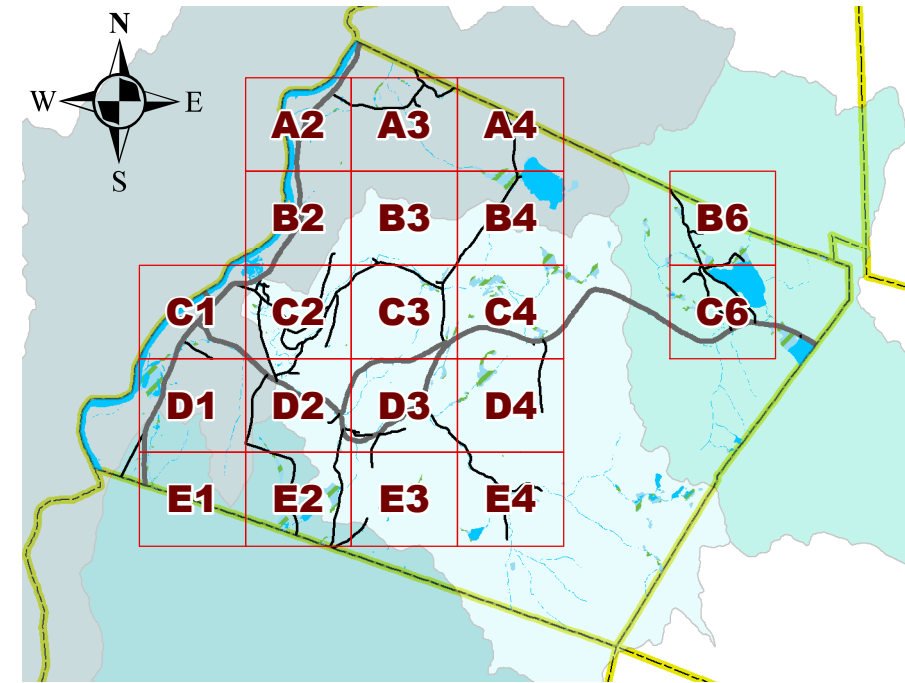
Stream, Wetland or Surface Rating	Page Grid
Good	Contours (50ft)
Fair	HUC12 Watershed
Poor	Clay Brook
Incomplete	Jacobs Brook
Drainage Rating	Lake Morey-Connecticut River
Good	Pond Brook-Baker River
Fair	Roads
Poor	State
Incomplete	Local
NH_Wetlands	Not Maintained
Wetlands	Private
Lakes, Ponds and Rivers	Recreation



Map Created: January 2020 by UVLSRPC
Data Sources: NH GRANIT, NWI.
Field Data Collected by UVLSRPC 2019

Town of Orford Culvert Inventory 2019

Page A4



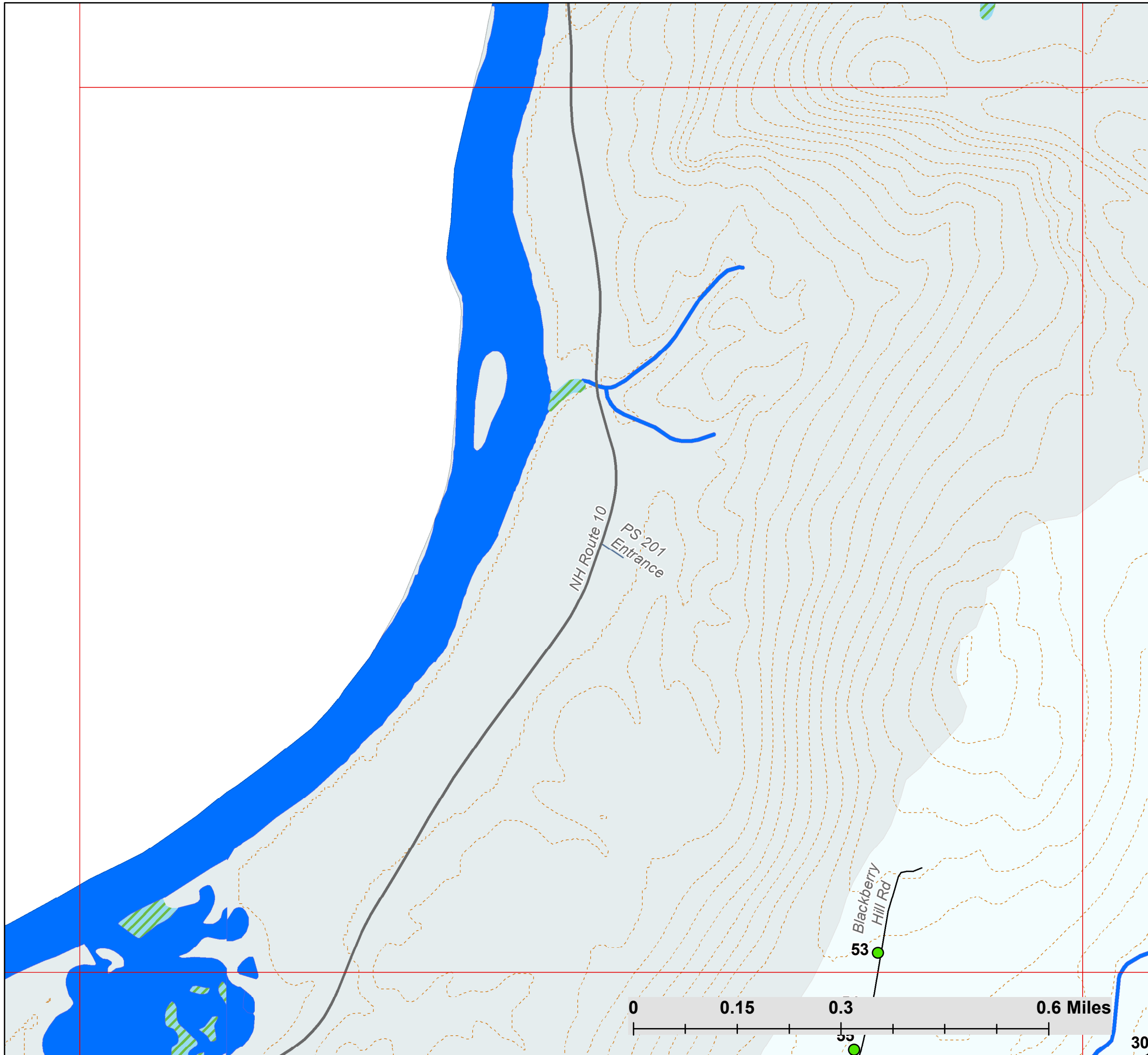
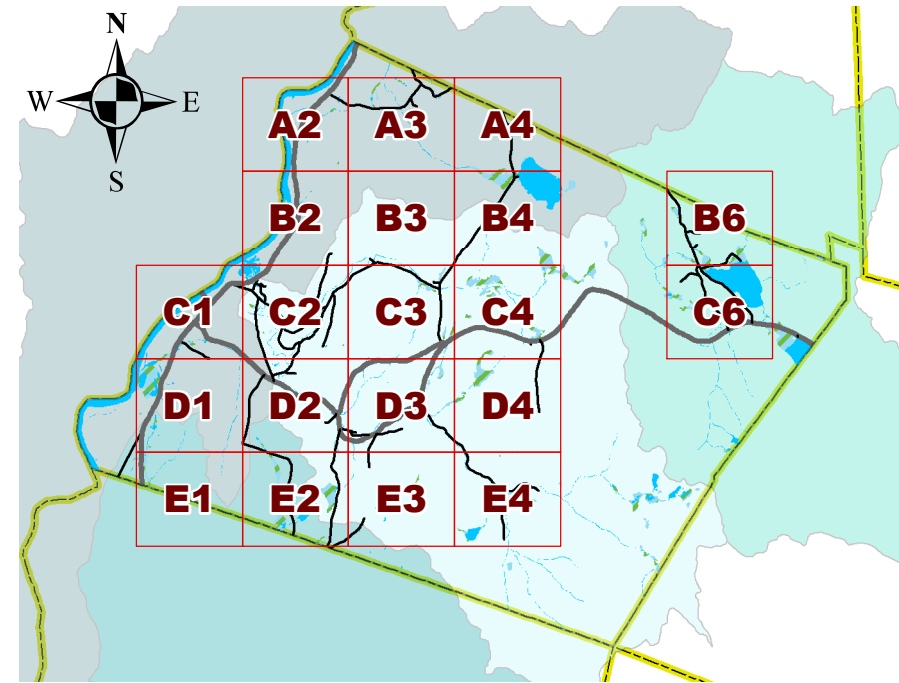
Stream, Wetland or Surface Rating	Page Grid
Good	Contours (50ft)
Fair	HUC12 Watershed
Poor	Clay Brook
Incomplete	Jacobs Brook
Drainage Rating	Lake Morey-Connecticut River
Good	Pond Brook-Baker River
Fair	Roads
Poor	State
Incomplete	Local
NH_Wetlands	Not Maintained
Wetlands	Private
Lakes, Ponds and Rivers	Recreation



Map Created: January 2020 by UVLSRPC
Data Sources: NH GRANIT, NWI.
Field Data Collected by UVLSRPC 2019

Town of Orford Culvert Inventory 2019

Page B2



Stream, Wetland or Surface Rating

- ▲ Good
- ▲ Fair
- ▲ Poor
- ▲ Incomplete

Drainage Rating

- Good
- Fair
- Poor
- Incomplete

NH_Wetlands

- Wetlands
- Lakes, Ponds and Rivers

Page Grid

Contours (50ft)

HUC12 Watershed

- Clay Brook
- Jacobs Brook
- Lake Morey-Connecticut River
- Pond Brook-Baker River

Roads

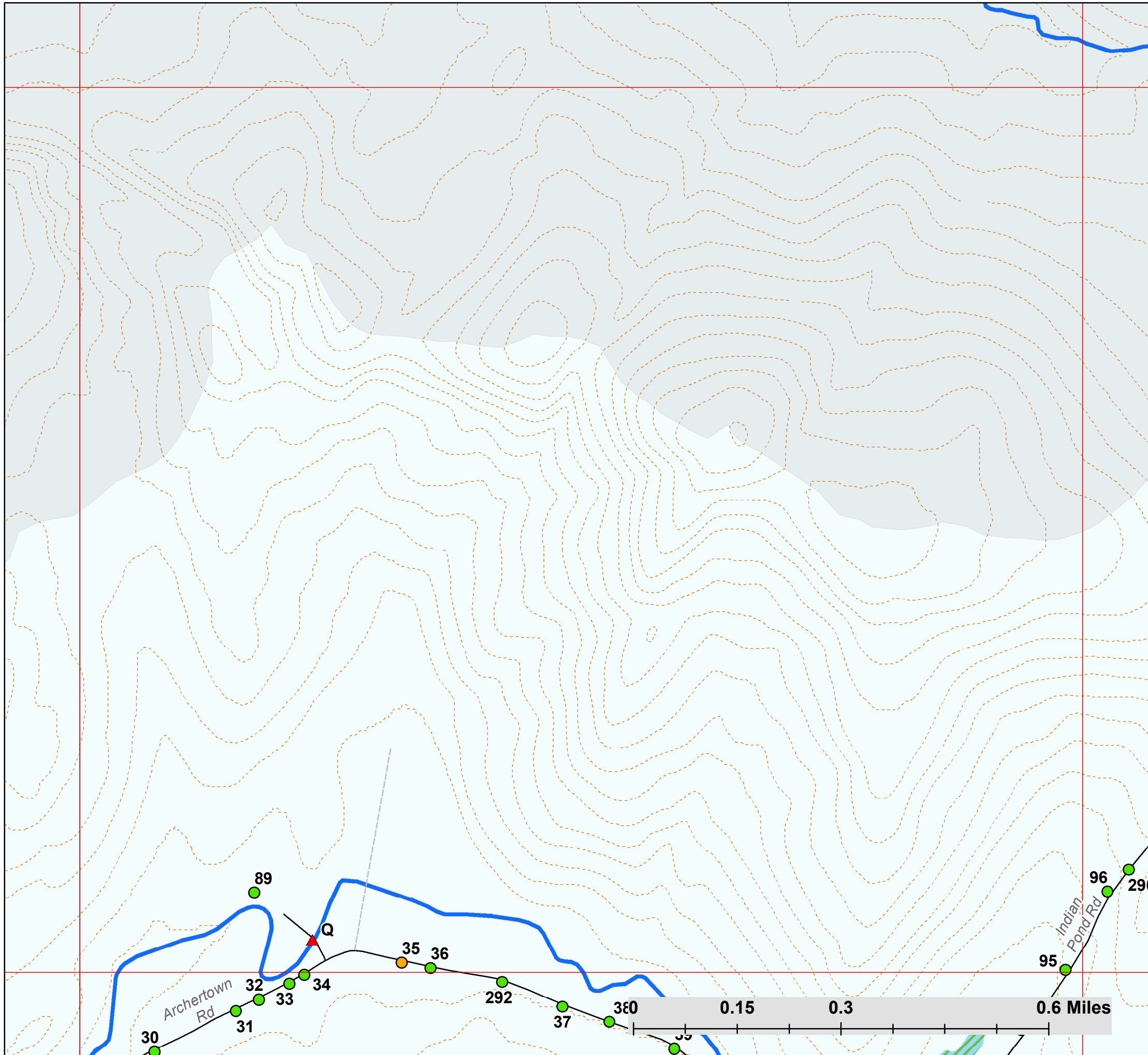
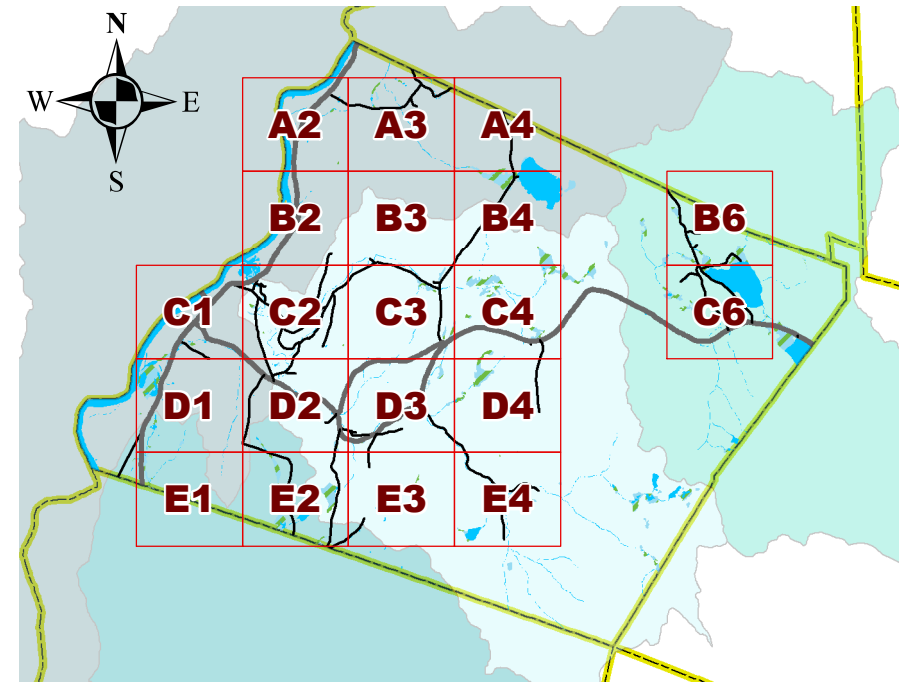
- State
- Local
- Not Maintained
- Private
- Recreation



Map Created: January 2020 by UVLSRPC
Data Sources: NH GRANIT, NWI.
Field Data Collected by UVLSRPC 2019

Town of Orford Culvert Inventory 2019

Page B3



Stream, Wetland or Surface Rating

- ▲ Good
- ▲ Fair
- ▲ Poor
- ▲ Incomplete

Drainage Rating

- Good
- Fair
- Poor
- Incomplete

NH_Wetlands

- Wetlands
- Lakes, Ponds and Rivers

Page Grid

- Contours (50ft)

HUC12 Watershed

- Clay Brook
- Jacobs Brook
- Lake Morey-Connecticut River
- Pond Brook-Baker River

Roads

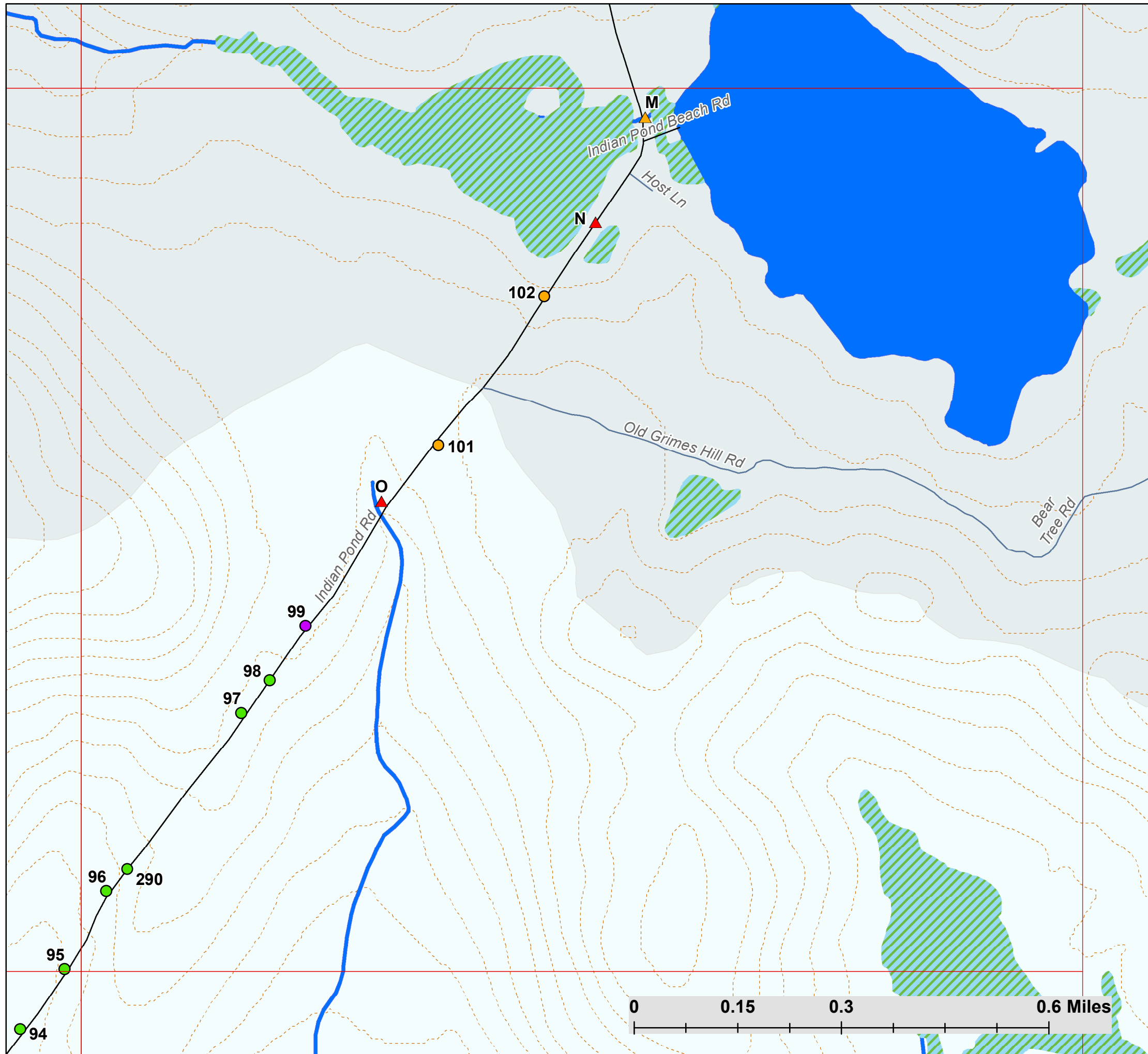
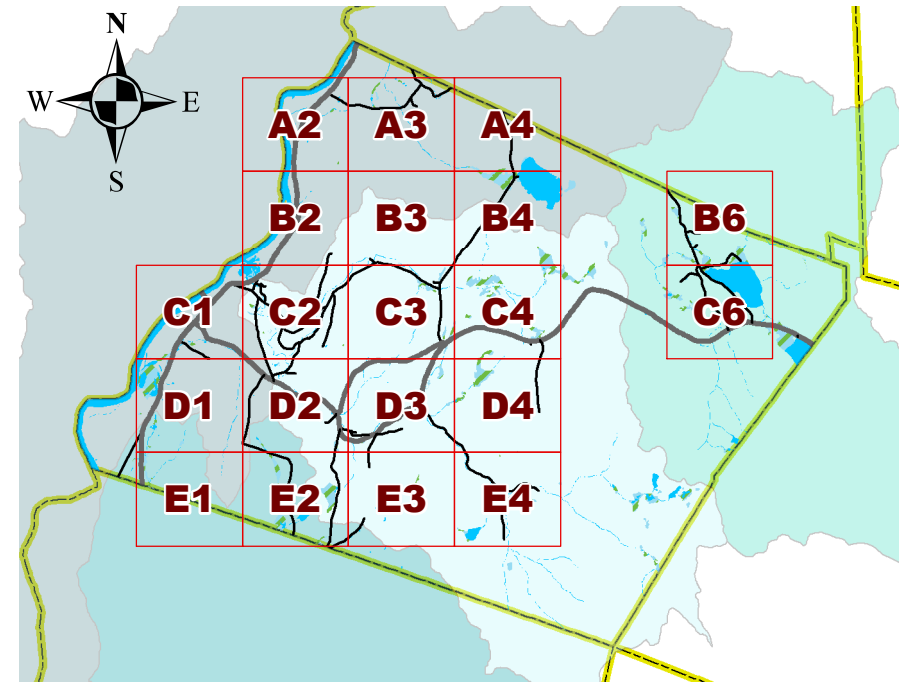
- State
- Local
- Not Maintained
- Private
- Recreation



Map Created: January 2020 by UVLSRPC
Data Sources: NH GRANIT, NWI.
Field Data Collected by UVLSRPC 2019

Town of Orford Culvert Inventory 2019

Page B4



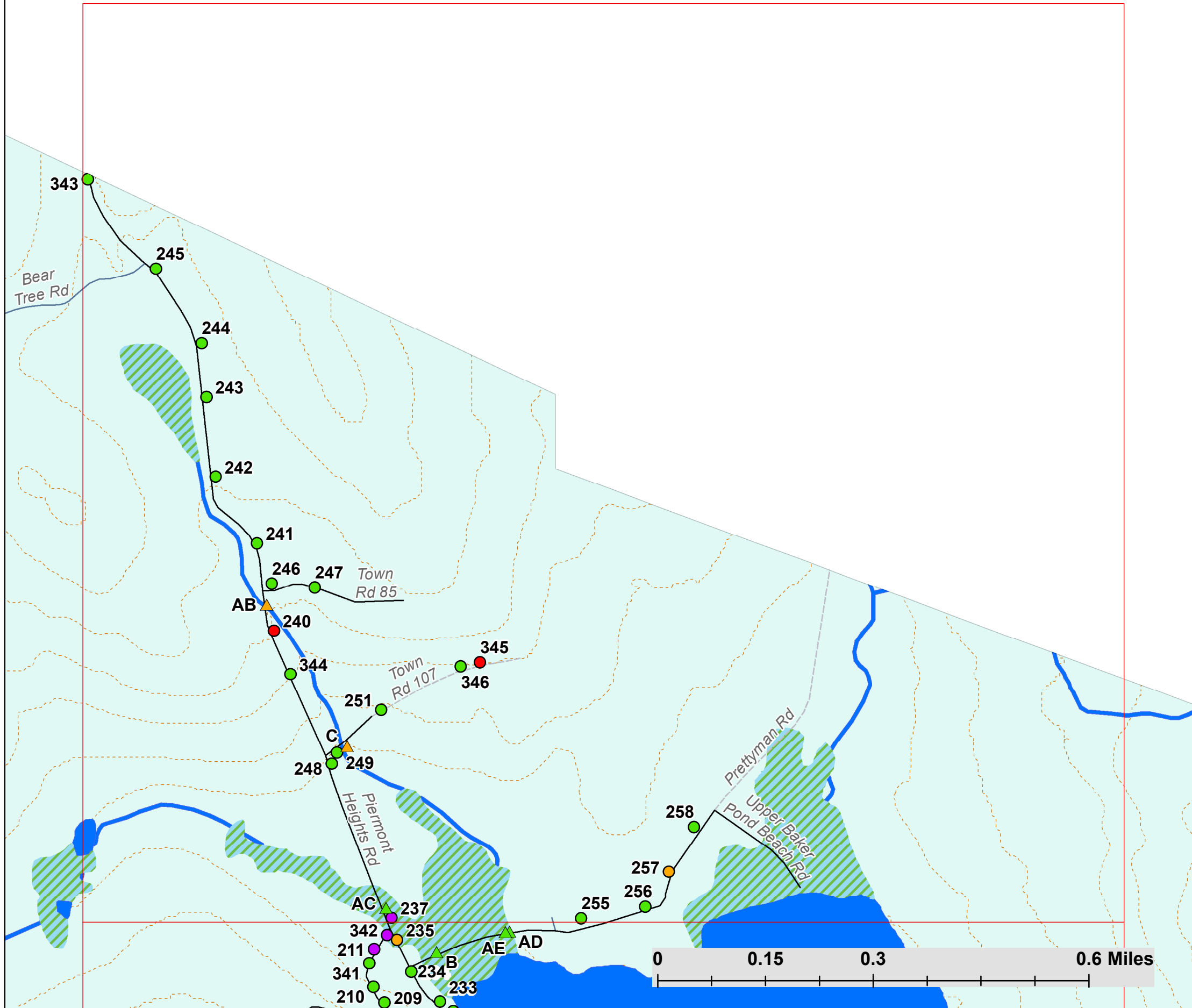
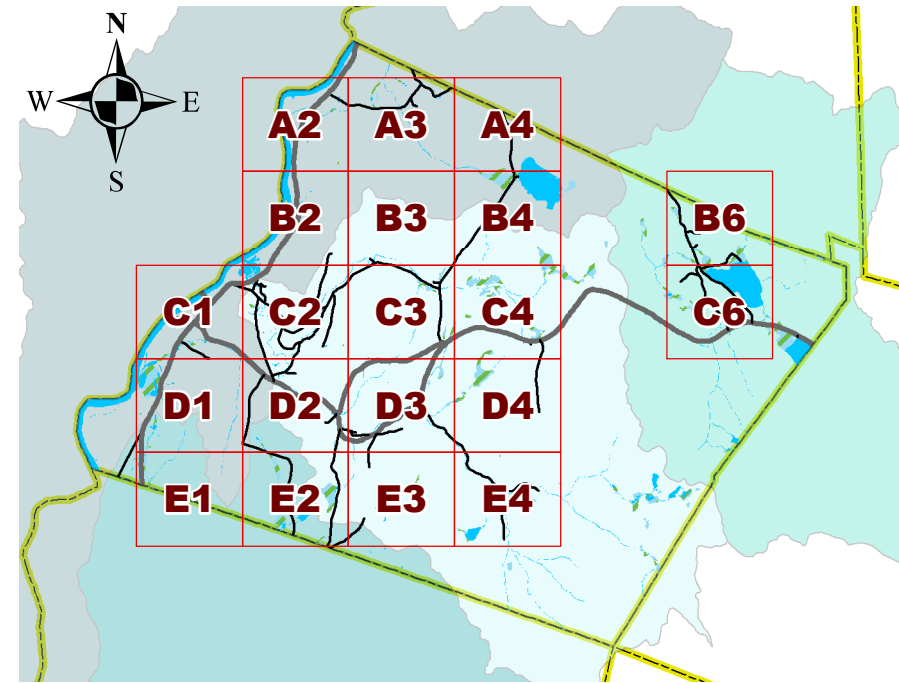
Stream, Wetland or Surface Rating	Page Grid
Good	Contours (50ft)
Fair	HUC12 Watershed
Poor	Clay Brook
Incomplete	Jacobs Brook
Drainage Rating	Lake Morey-Connecticut River
Good	Pond Brook-Baker River
Fair	Roads
Poor	State
Incomplete	Local
NH_Wetlands	Not Maintained
Wetlands	Private
Lakes, Ponds and Rivers	Recreation



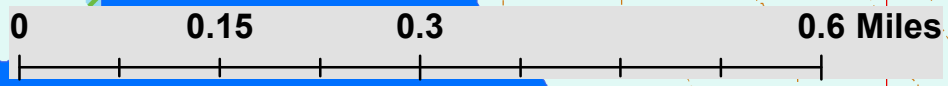
Map Created: January 2020 by UVLSRPC
Data Sources: NH GRANIT, NWI.
Field Data Collected by UVLSRPC 2019

Town of Orford Culvert Inventory 2019

Page B6



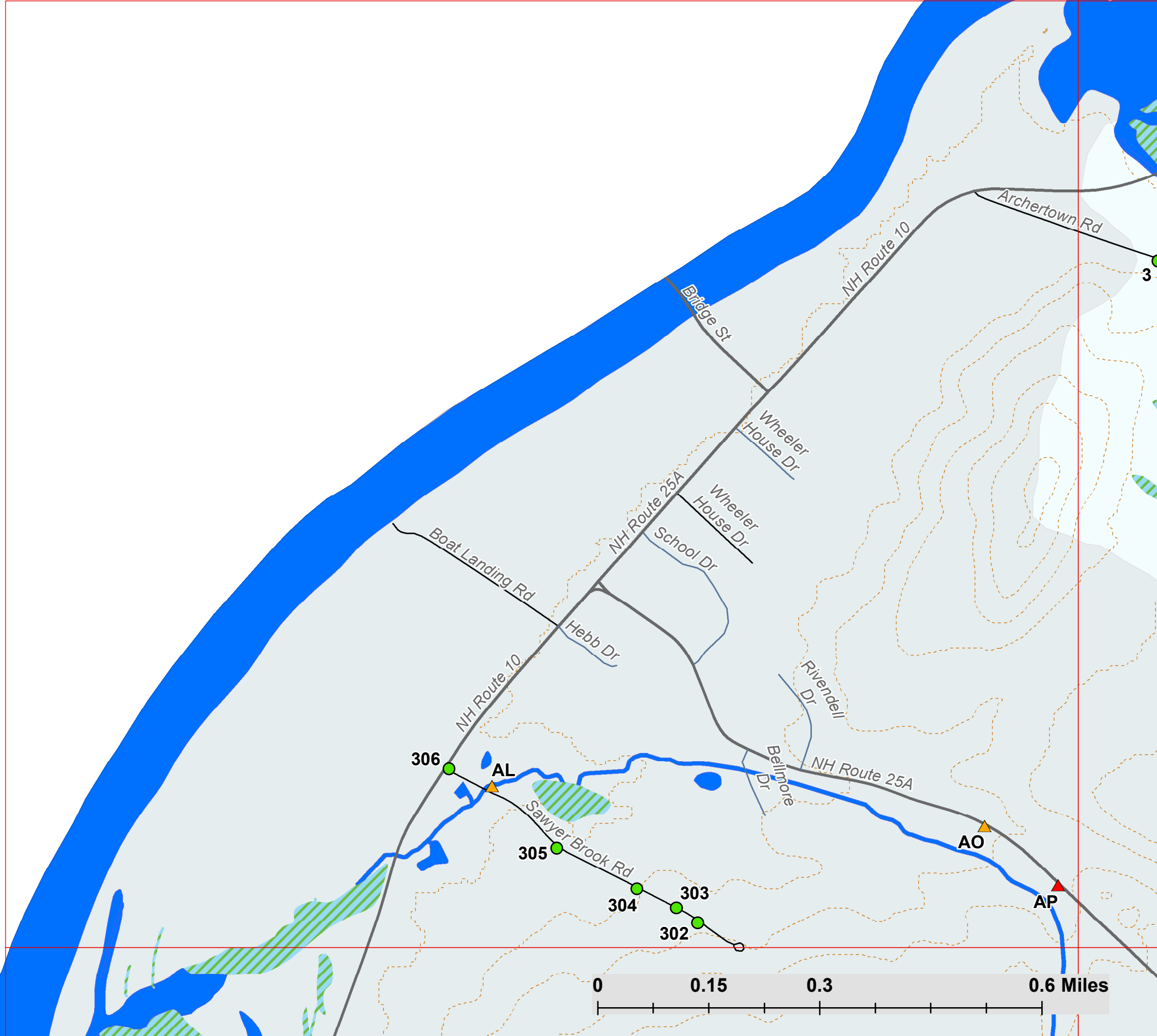
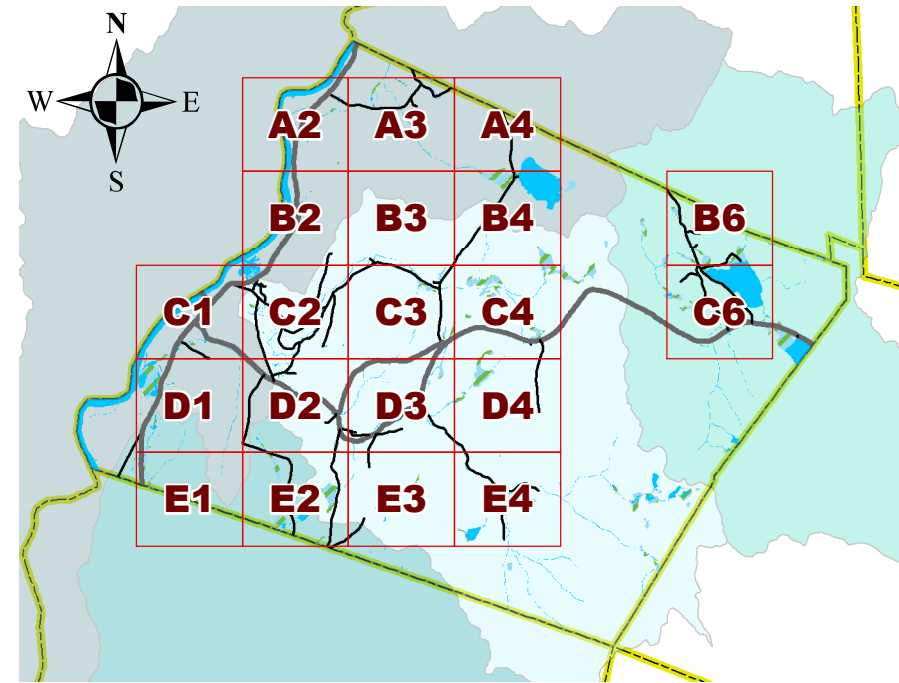
Stream, Wetland or Surface Rating	Page Grid
Good	Contours (50ft)
Fair	HUC12 Watershed
Poor	Clay Brook
Incomplete	Jacobs Brook
Drainage Rating	Lake Morey-Connecticut River
Good	Pond Brook-Baker River
Fair	Roads
Poor	State
Incomplete	Local
NH_Wetlands	Not Maintained
Wetlands	Private
Lakes, Ponds and Rivers	Recreation



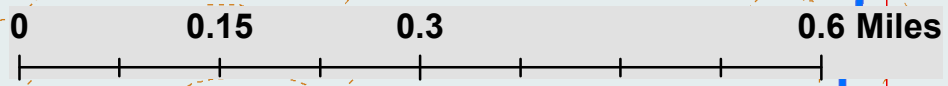
Map Created: January 2020 by UVLSRPC
Data Sources: NH GRANIT, NWI.
Field Data Collected by UVLSRPC 2019

Town of Orford Culvert Inventory 2019

Page C1



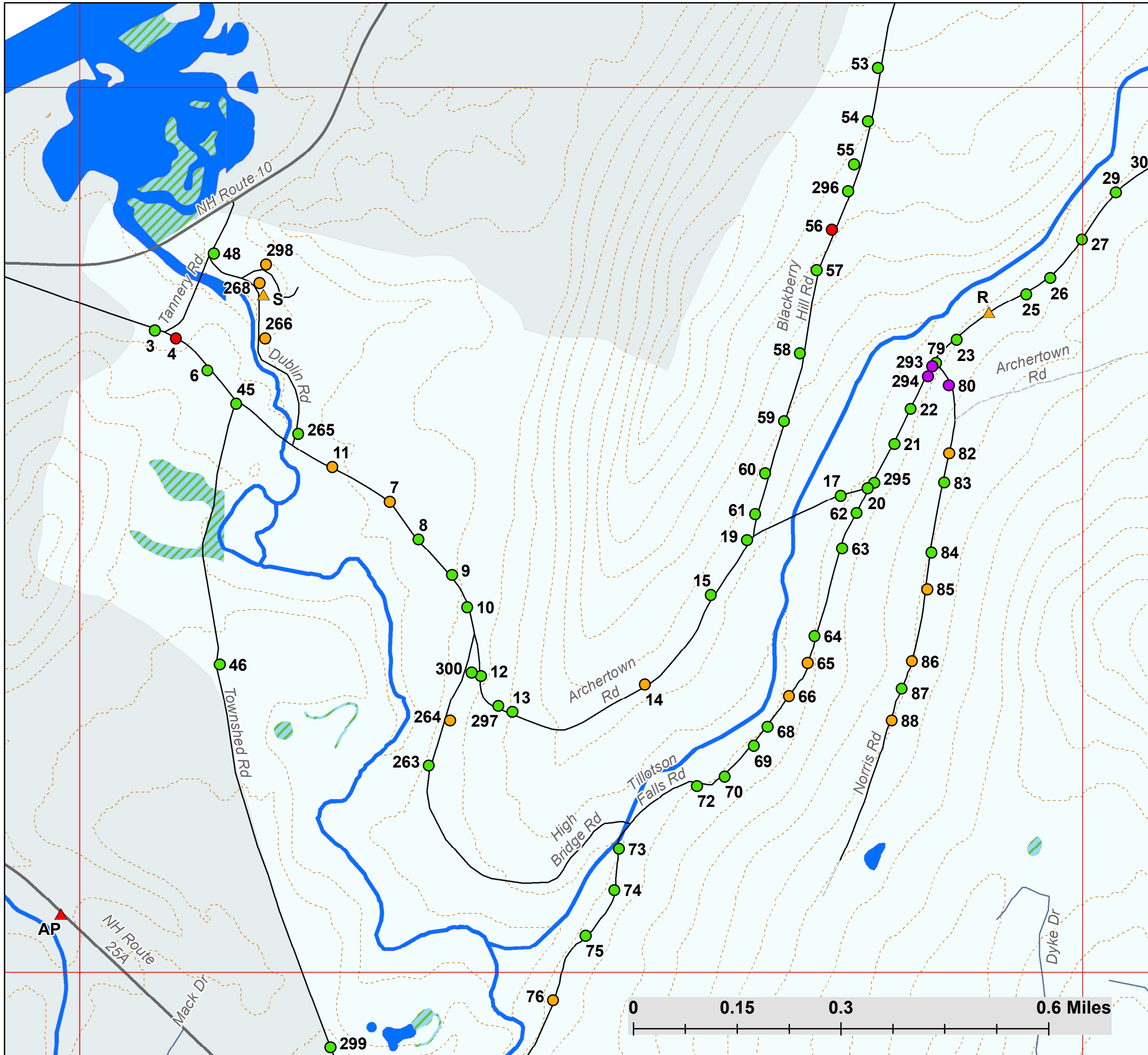
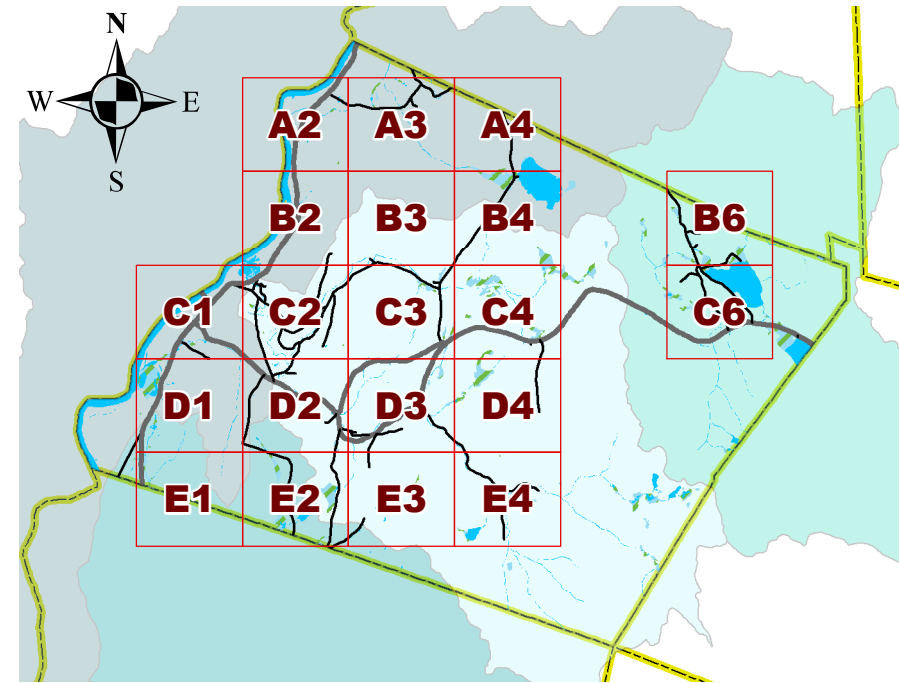
Stream, Wetland or Surface Rating	Page Grid
Good	Contours (50ft)
Fair	HUC12 Watershed
Poor	Clay Brook
Incomplete	Jacobs Brook
Drainage Rating	Lake Morey-Connecticut River
Good	Pond Brook-Baker River
Fair	Roads
Poor	State
Incomplete	Local
NH_Wetlands	Not Maintained
Wetlands	Private
Lakes, Ponds and Rivers	Recreation



Map Created: January 2020 by UVLSRPC
Data Sources: NH GRANIT, NWI.
Field Data Collected by UVLSRPC 2019

Town of Orford Culvert Inventory 2019

Page C2



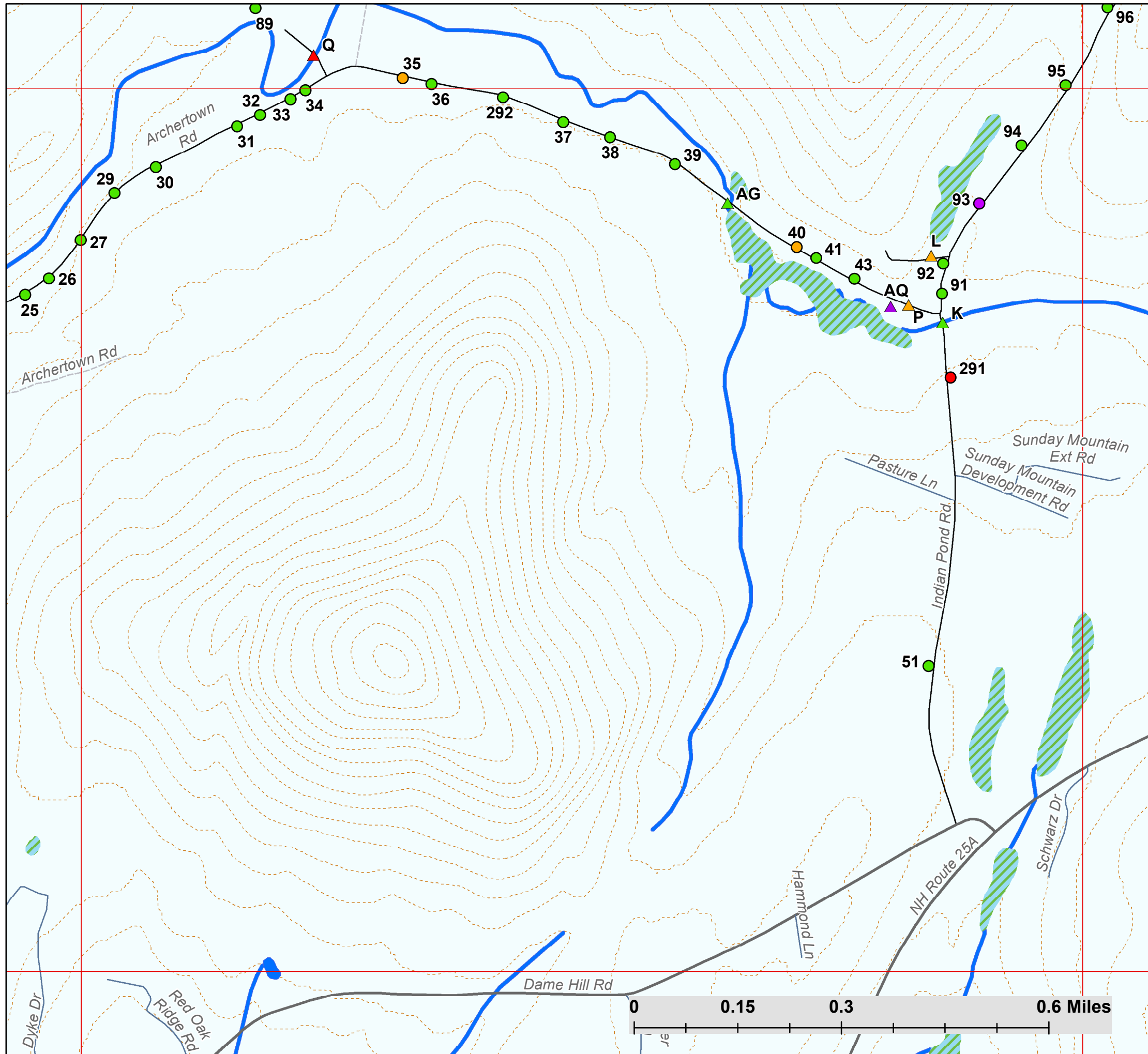
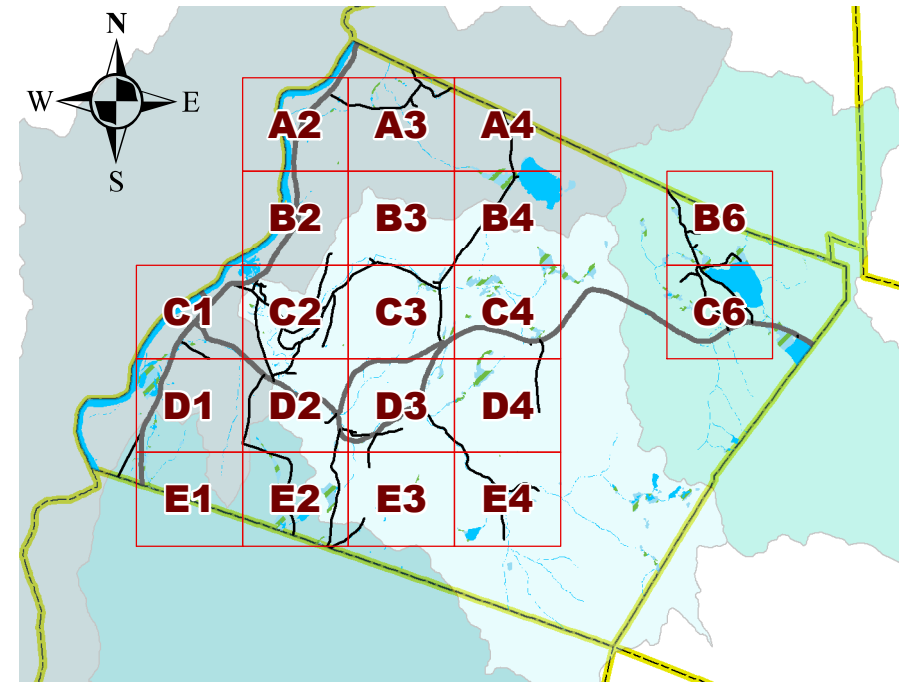
Stream, Wetland or Surface Rating	Good	Page Grid
Fair	Contours (50ft)	
Poor	HUC12 Watershed	
Incomplete	Clay Brook	
Drainage Rating	Jacobs Brook	
Good	Lake Morey-Connecticut River	
Fair	Pond Brook-Baker River	
Poor	Roads	
Incomplete	State	
NH_Wetlands	Local	
Wetlands	Not Maintained	
Lakes, Ponds and Rivers	Private	
	Recreation	



Map Created: January 2020 by UVLSRPC
Data Sources: NH GRANIT, NWI.
Field Data Collected by UVLSRPC 2019

Town of Orford Culvert Inventory 2019

Page C3



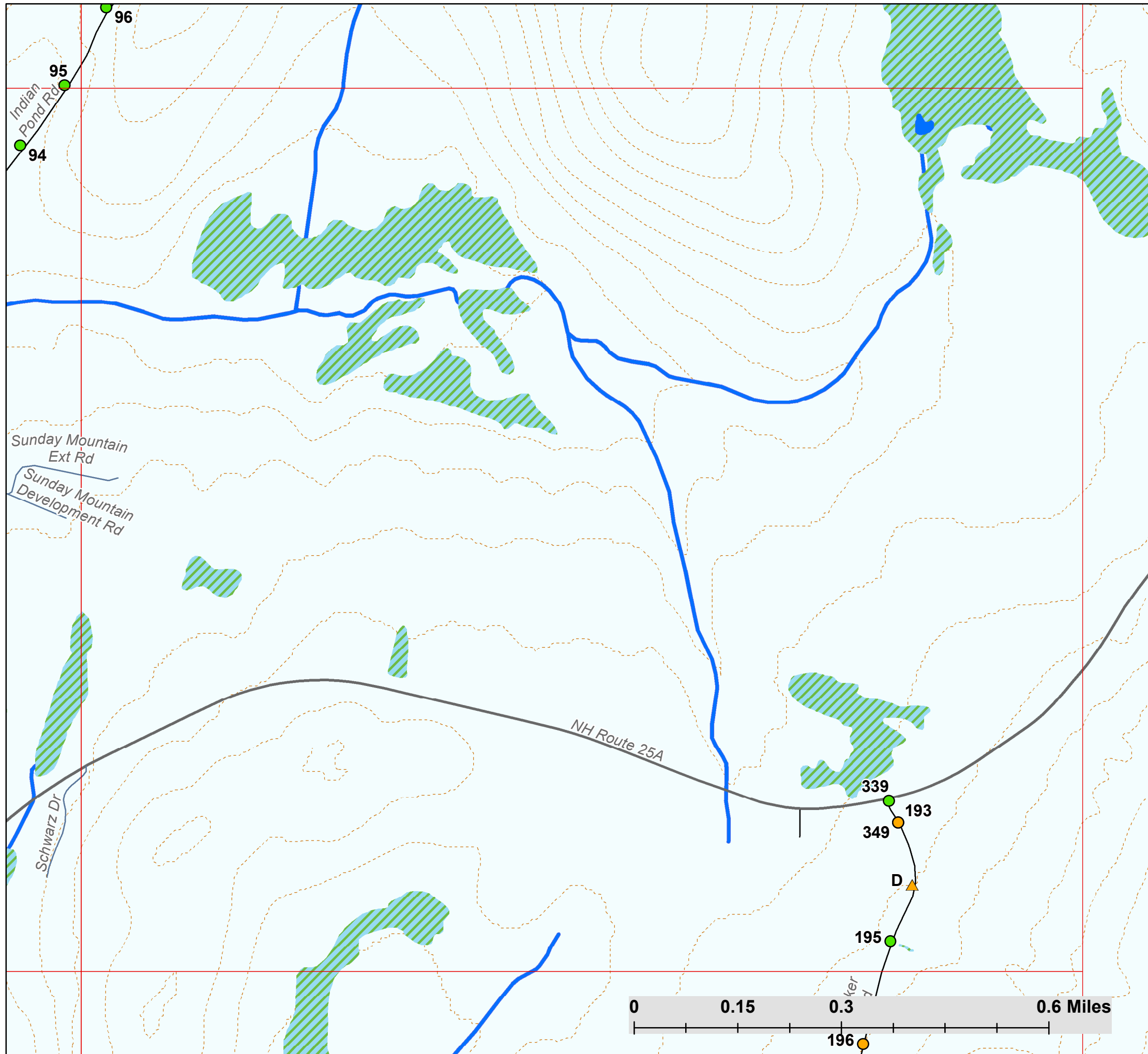
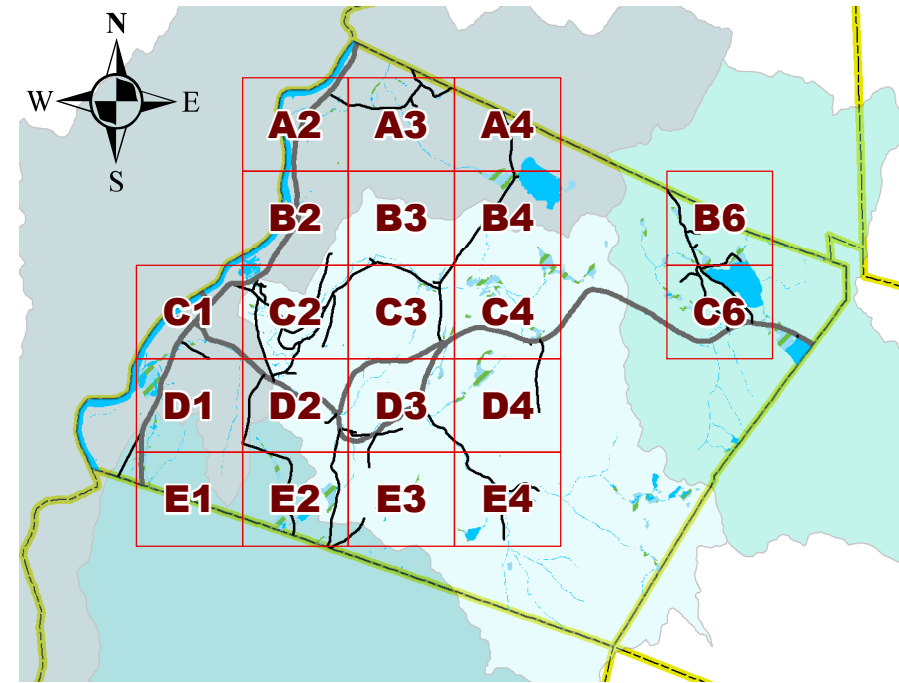
Stream, Wetland or Surface Rating	Page Grid
Good	Contours (50ft)
Fair	HUC12 Watershed
Poor	Clay Brook
Incomplete	Jacobs Brook
Drainage Rating	Lake Morey-Connecticut River
Good	Pond Brook-Baker River
Fair	Roads
Poor	State
Incomplete	Local
NH_Wetlands	Not Maintained
Wetlands	Private
Lakes, Ponds and Rivers	Recreation



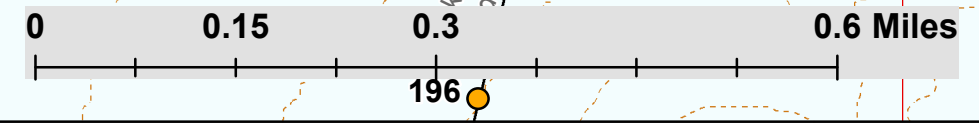
Map Created: January 2020 by UVLSRPC
Data Sources: NH GRANIT, NWI.
Field Data Collected by UVLSRPC 2019

Town of Orford Culvert Inventory 2019

Page C4



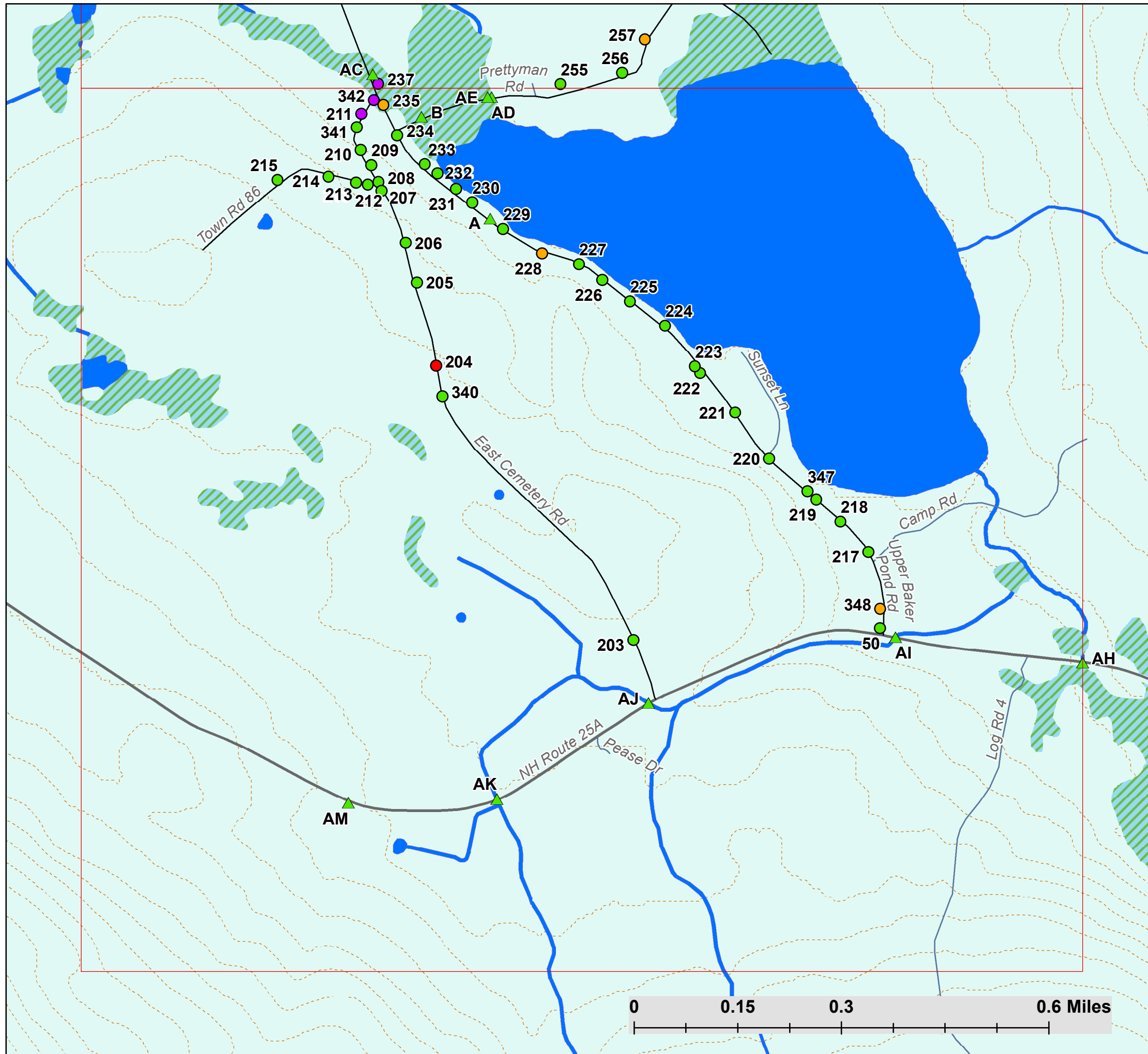
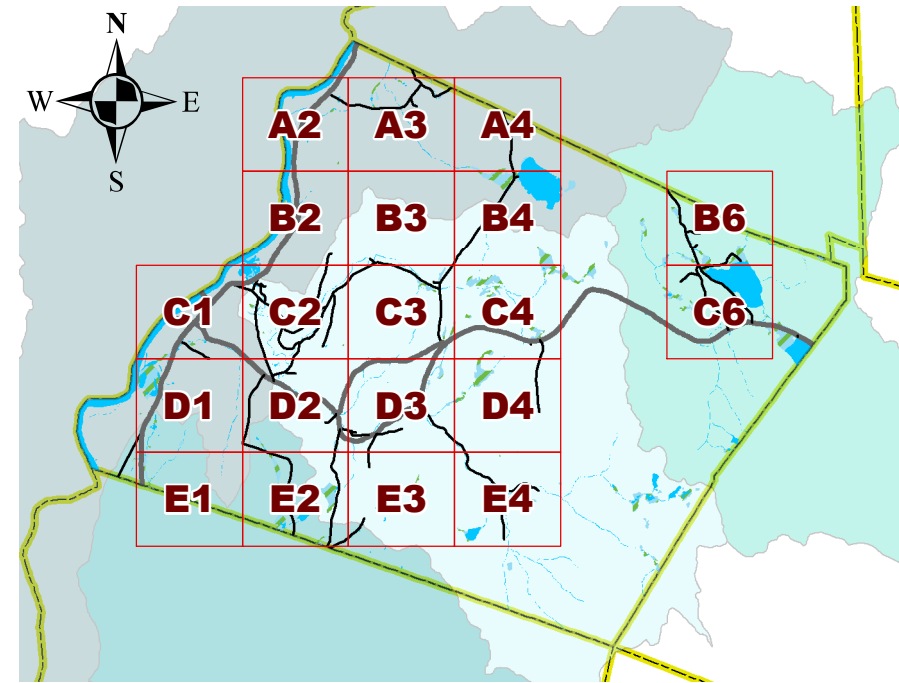
Stream, Wetland or Surface Rating	Page Grid
Good	Contours (50ft)
Fair	HUC12 Watershed
Poor	Clay Brook
Incomplete	Jacobs Brook
Drainage Rating	Lake Morey-Connecticut River
Good	Pond Brook-Baker River
Fair	Roads
Poor	State
Incomplete	Local
NH_Wetlands	Not Maintained
Wetlands	Private
Lakes, Ponds and Rivers	Recreation




Map Created: January 2020 by UVLSRPC
Data Sources: NH GRANIT, NWI.
Field Data Collected by UVLSRPC 2019

Town of Orford Culvert Inventory 2019

Page C6



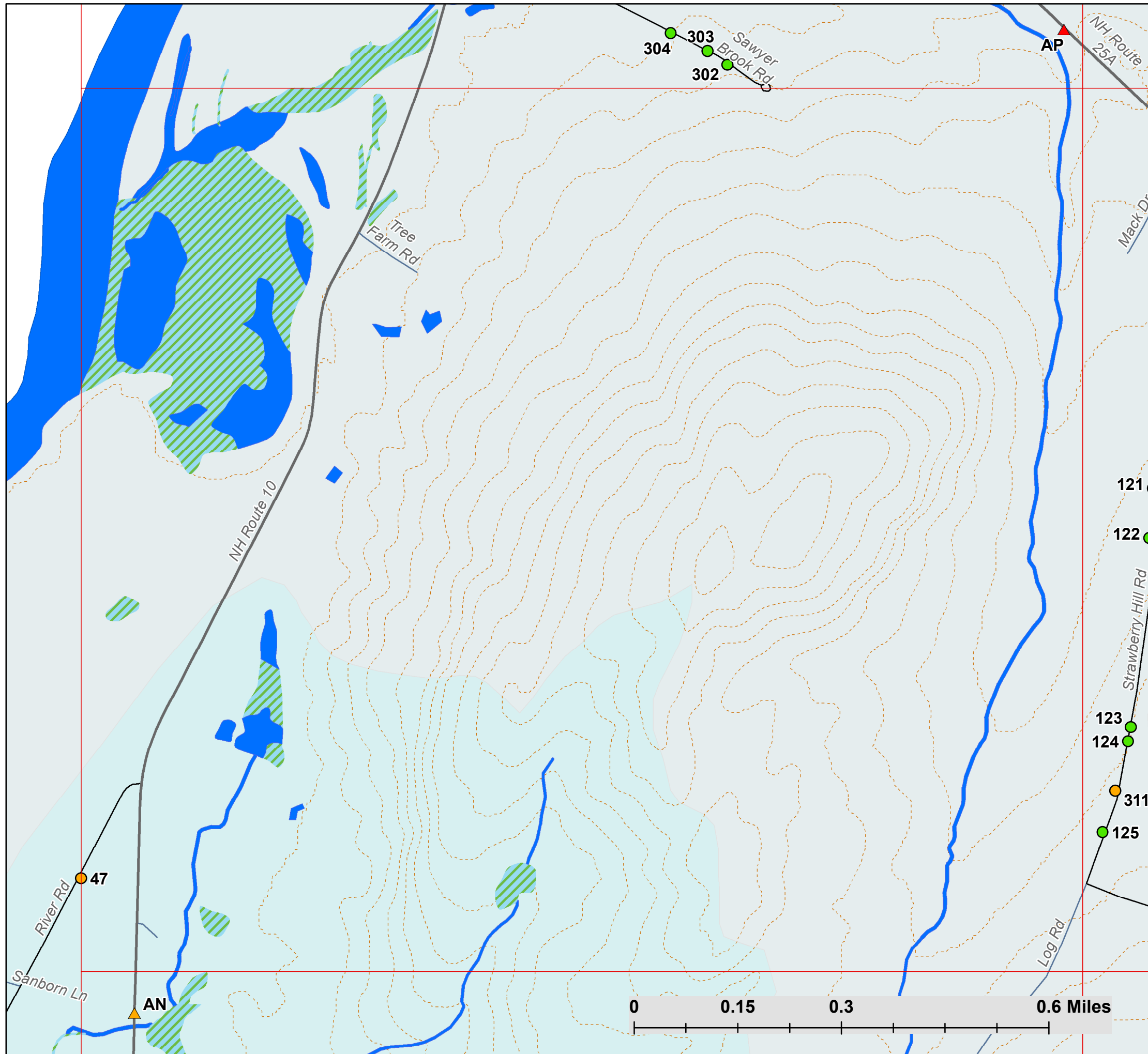
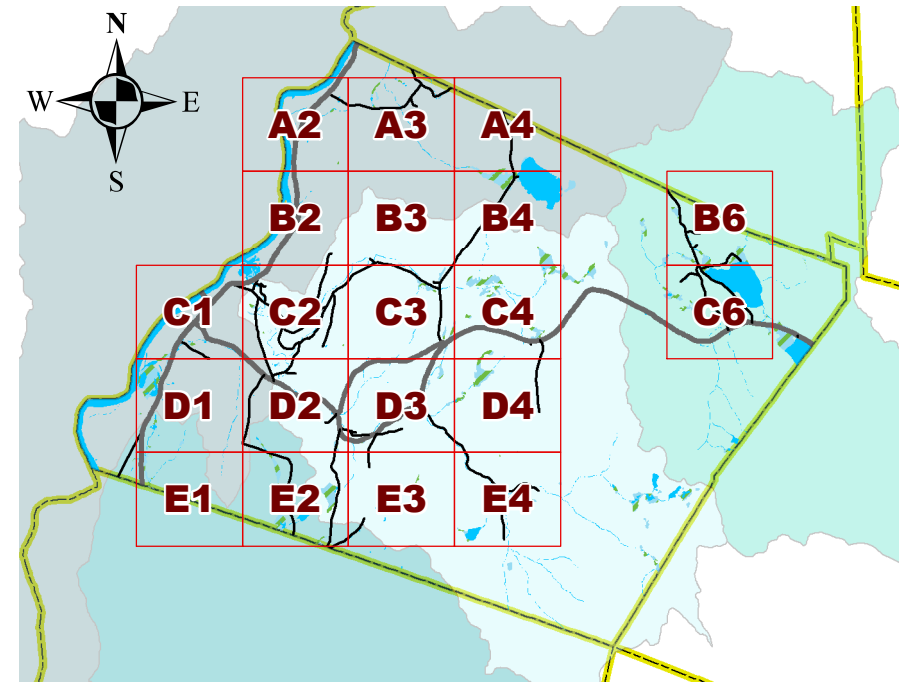
Stream, Wetland or Surface Rating	Good	Page Grid
Fair	Contours (50ft)	
Poor	HUC12 Watershed	
Incomplete	Clay Brook	
Drainage Rating	Jacobs Brook	
Good	Lake Morey-Connecticut River	
Fair	Pond Brook-Baker River	
Poor	Roads	
Incomplete	State	
NH_Wetlands	Local	
Wetlands	Not Maintained	
Lakes, Ponds and Rivers	Private	
	Recreation	



Map Created: January 2020 by UVLSRPC
Data Sources: NH GRANIT, NWI.
Field Data Collected by UVLSRPC 2019

Town of Orford Culvert Inventory 2019

Page D1



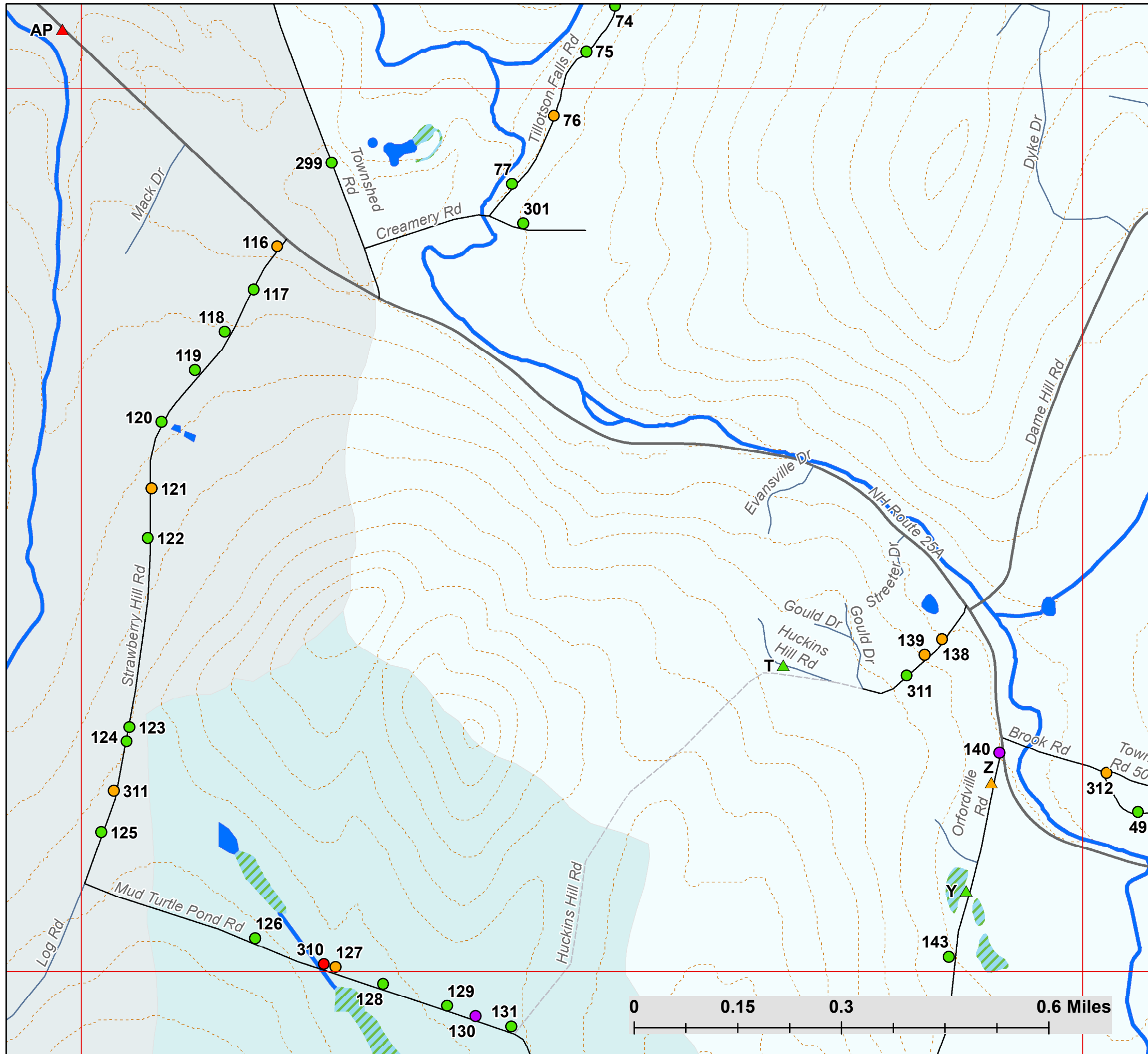
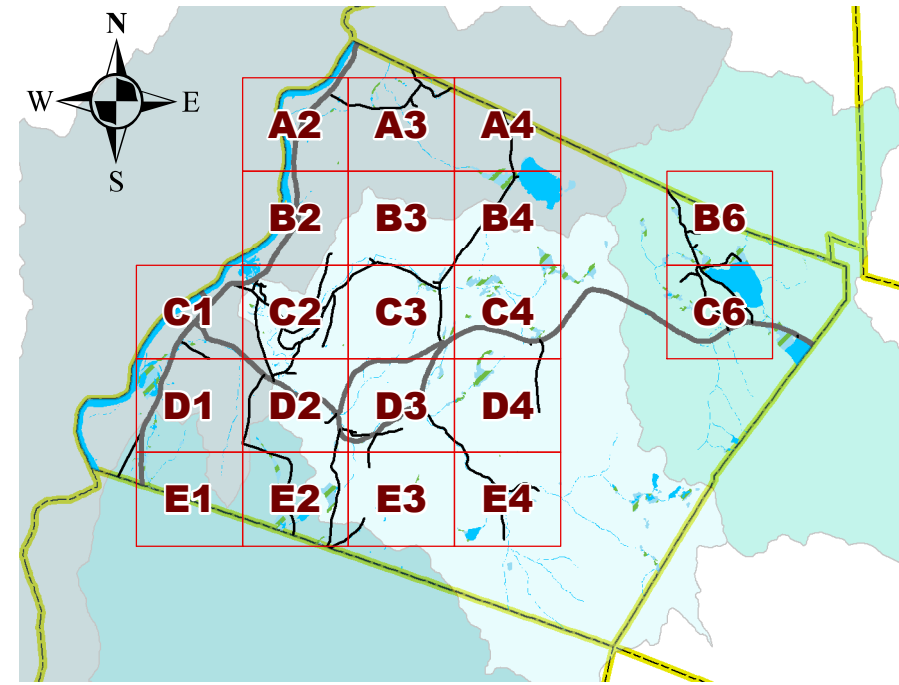
Stream, Wetland or Surface Rating	Page Grid
Good	Contours (50ft)
Fair	HUC12 Watershed
Poor	Clay Brook
Incomplete	Jacobs Brook
Drainage Rating	Lake Morey-Connecticut River
Good	Pond Brook-Baker River
Fair	Roads
Poor	State
Incomplete	Local
NH_Wetlands	Not Maintained
Wetlands	Private
Lakes, Ponds and Rivers	Recreation



Map Created: January 2020 by UVLSRPC
Data Sources: NH GRANIT, NWI.
Field Data Collected by UVLSRPC 2019

Town of Orford Culvert Inventory 2019

Page D2



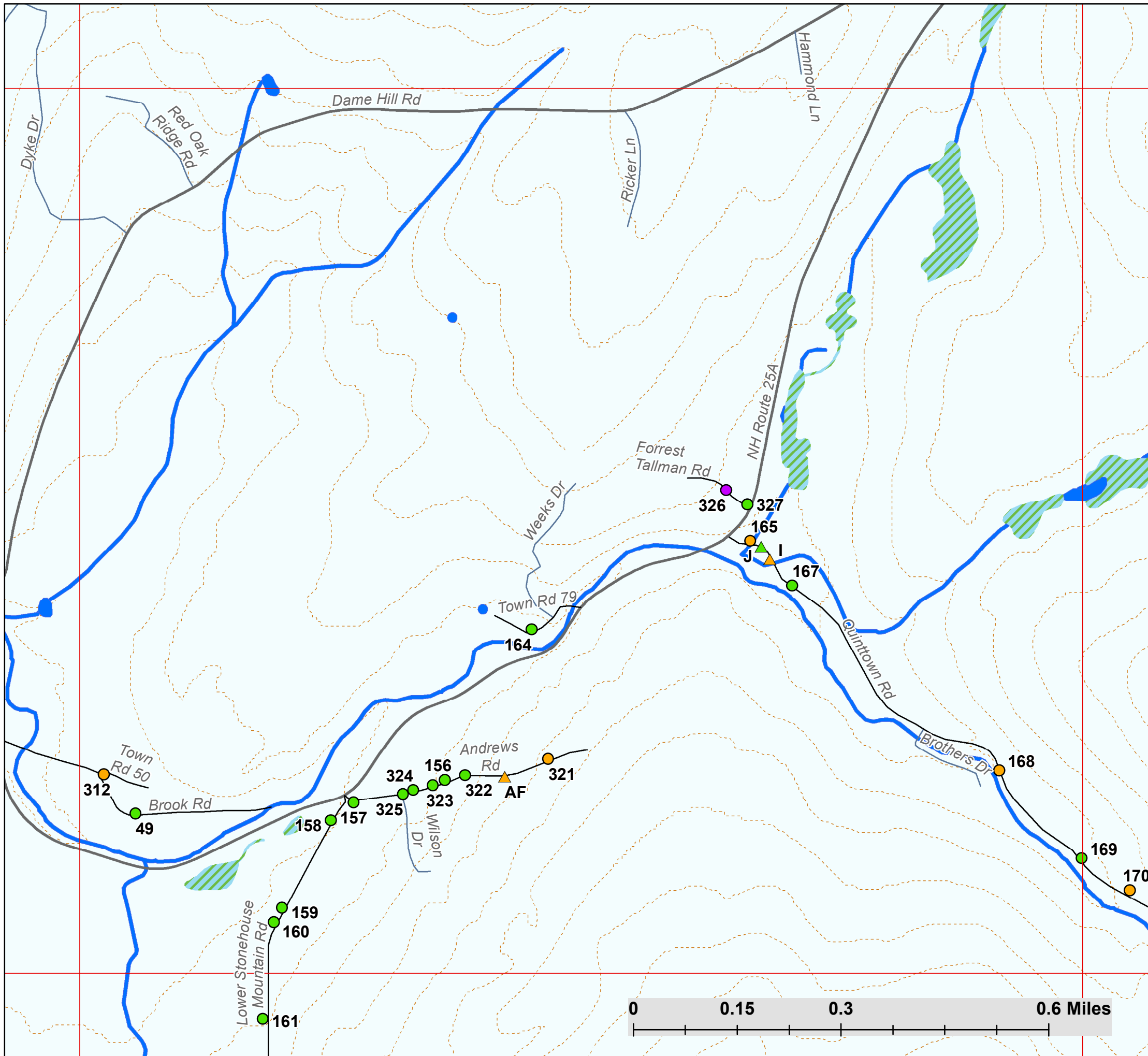
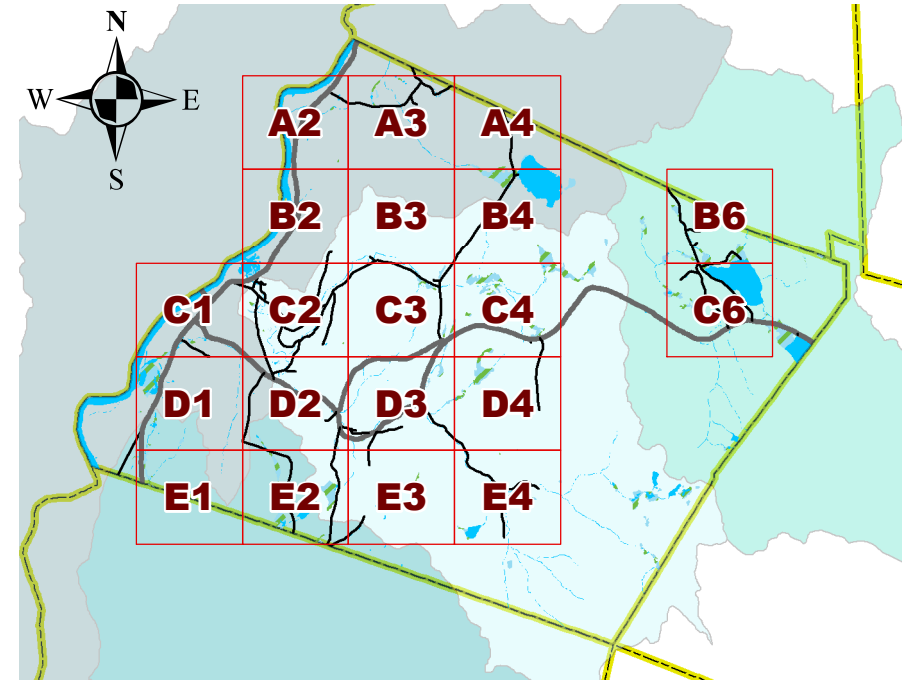
Stream, Wetland or Surface Rating	Good	Page Grid
Fair	Contours (50ft)	
Poor	HUC12 Watershed	
Incomplete	Clay Brook	
Drainage Rating	Jacobs Brook	
Good	Lake Morey-Connecticut River	
Fair	Pond Brook-Baker River	
Poor	Roads	
Incomplete	State	
NH_Wetlands	Local	
Wetlands	Not Maintained	
Lakes, Ponds and Rivers	Private	
	Recreation	



Map Created: January 2020 by UVLSRPC
Data Sources: NH GRANIT, NWI.
Field Data Collected by UVLSRPC 2019

Town of Orford Culvert Inventory 2019

Page D3



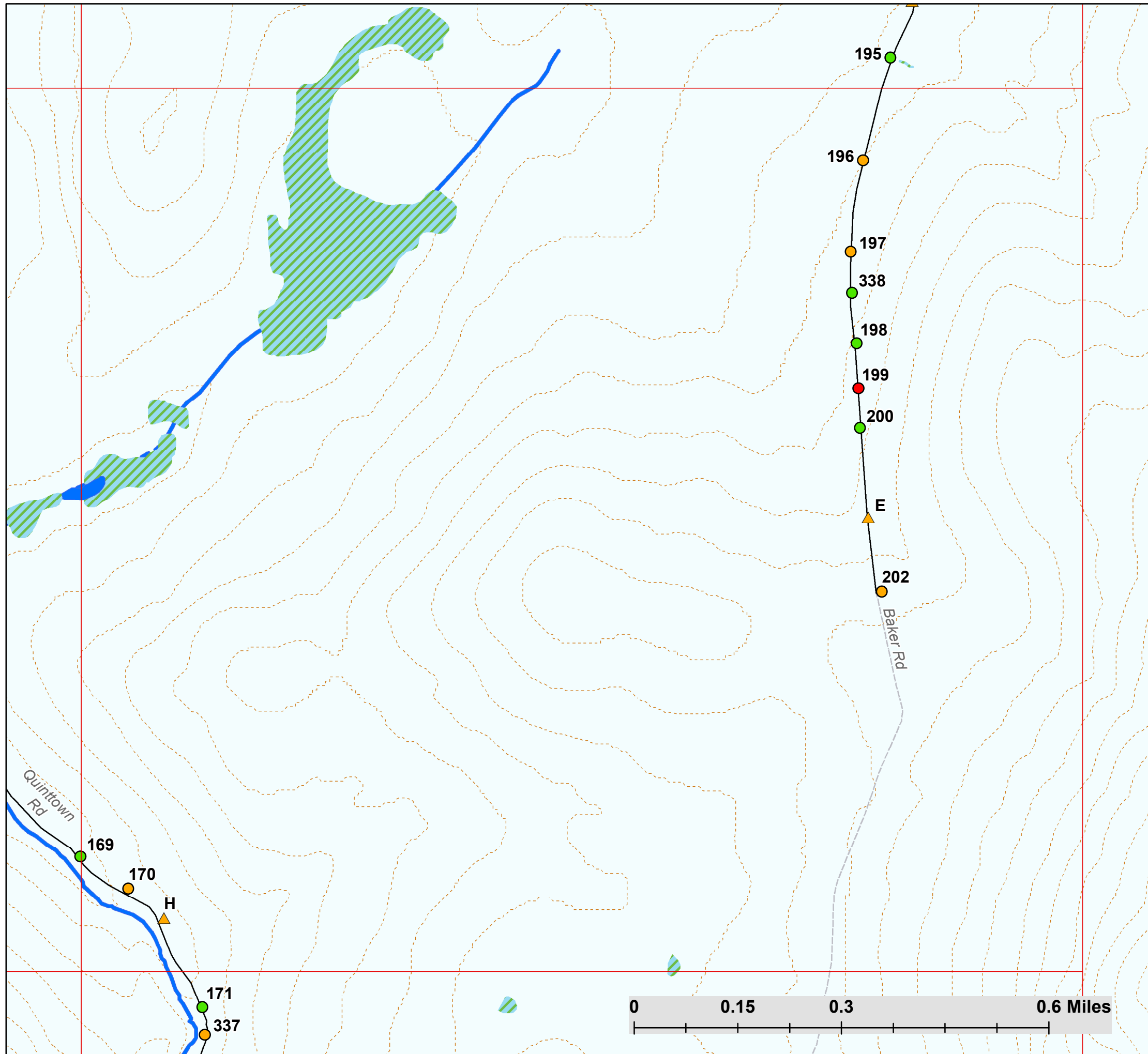
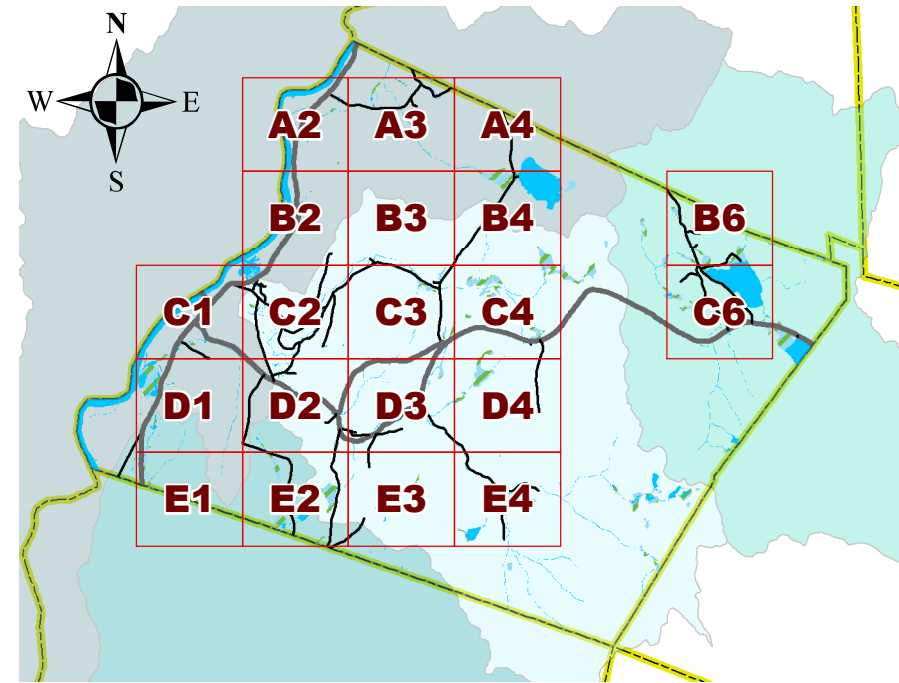
Stream, Wetland or Surface Rating	Good	Page Grid
Fair	Contours (50ft)	Clay Brook
Poor	HUC12 Watershed	Jacobs Brook
Incomplete	Lake Morey-Connecticut River	Pond Brook-Baker River
Drainage Rating	Good	Roads
Fair	Fair	State
Poor	Incomplete	Local
Incomplete	NH_Wetlands	Not Maintained
Wetlands	Lakes, Ponds and Rivers	Private
Lakes, Ponds and Rivers		Recreation



Map Created: January 2020 by UVLSRPC
Data Sources: NH GRANIT, NWI.
Field Data Collected by UVLSRPC 2019

Town of Orford Culvert Inventory 2019

Page D4



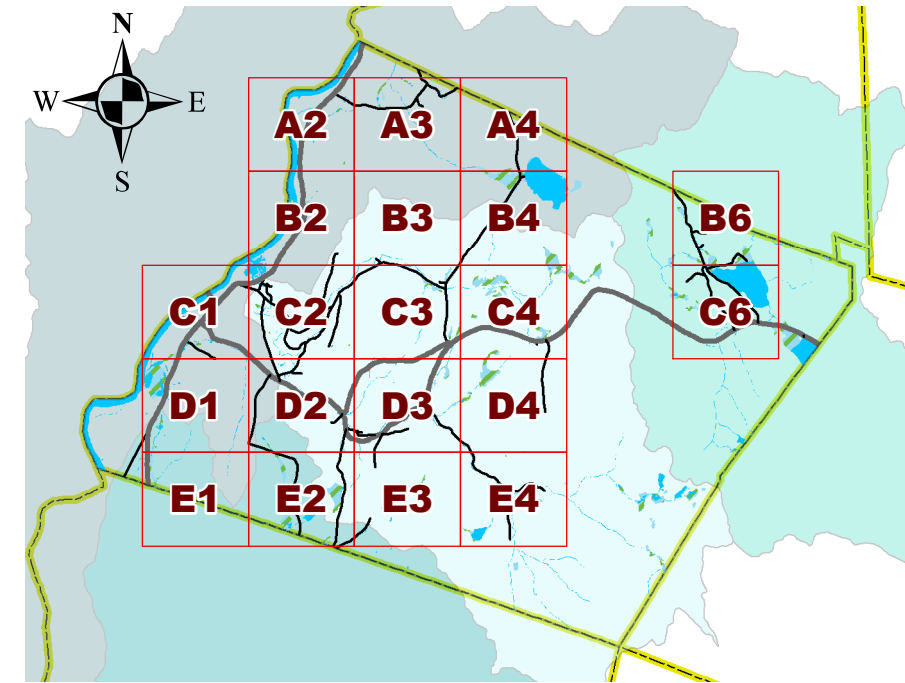
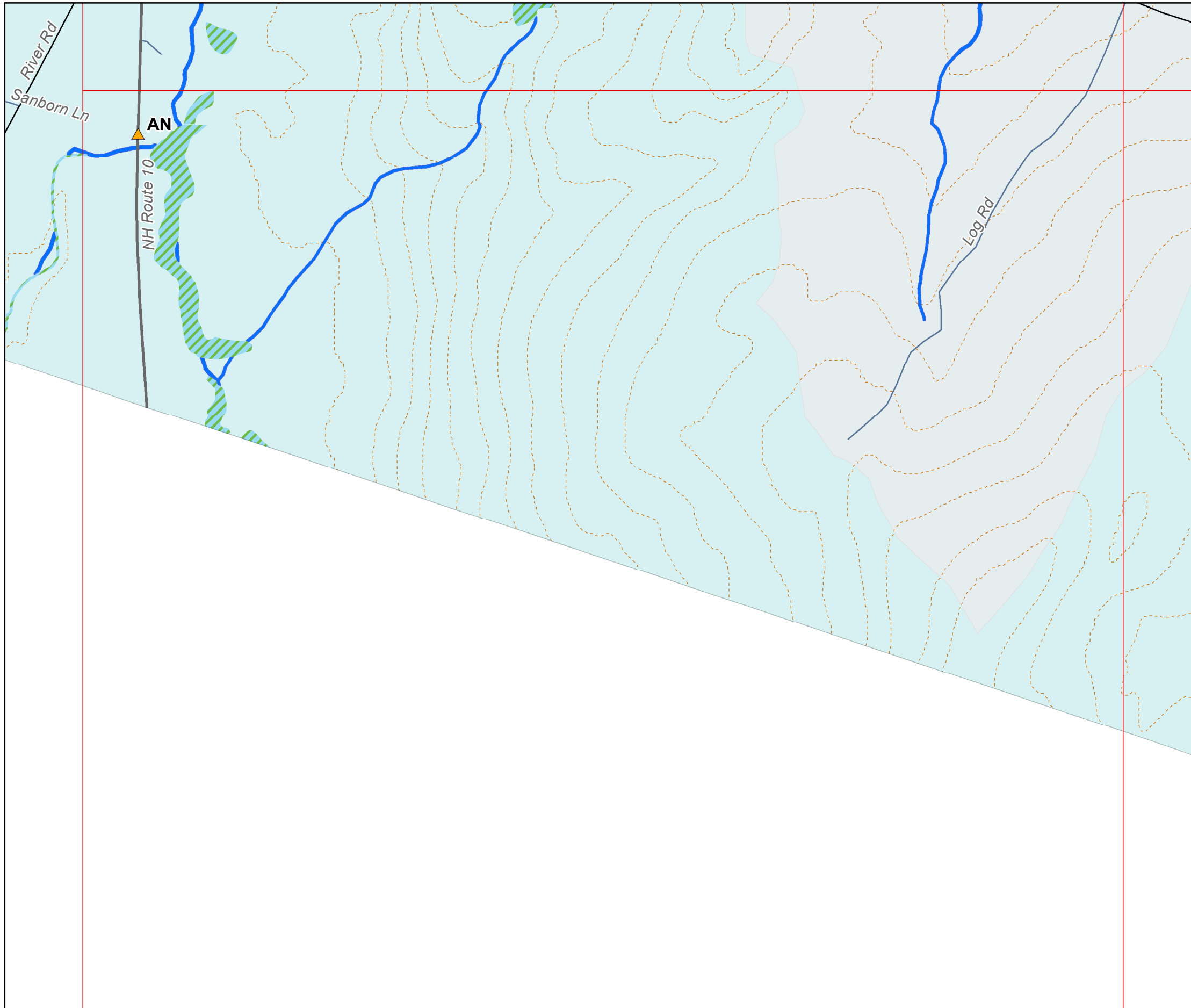
Stream, Wetland or Surface Rating	Good	Page Grid
Fair	Contours (50ft)	
Poor	HUC12 Watershed	
Incomplete	Clay Brook	
Drainage Rating	Jacobs Brook	
Good	Lake Morey-Connecticut River	
Fair	Pond Brook-Baker River	
Poor	Roads	
Incomplete	State	
NH_Wetlands	Local	
Wetlands	Not Maintained	
Lakes, Ponds and Rivers	Private	
	Recreation	



Map Created: January 2020 by UVLSRPC
Data Sources: NH GRANIT, NWI.
Field Data Collected by UVLSRPC 2019

Town of Orford Culvert Inventory 2019

Page E1



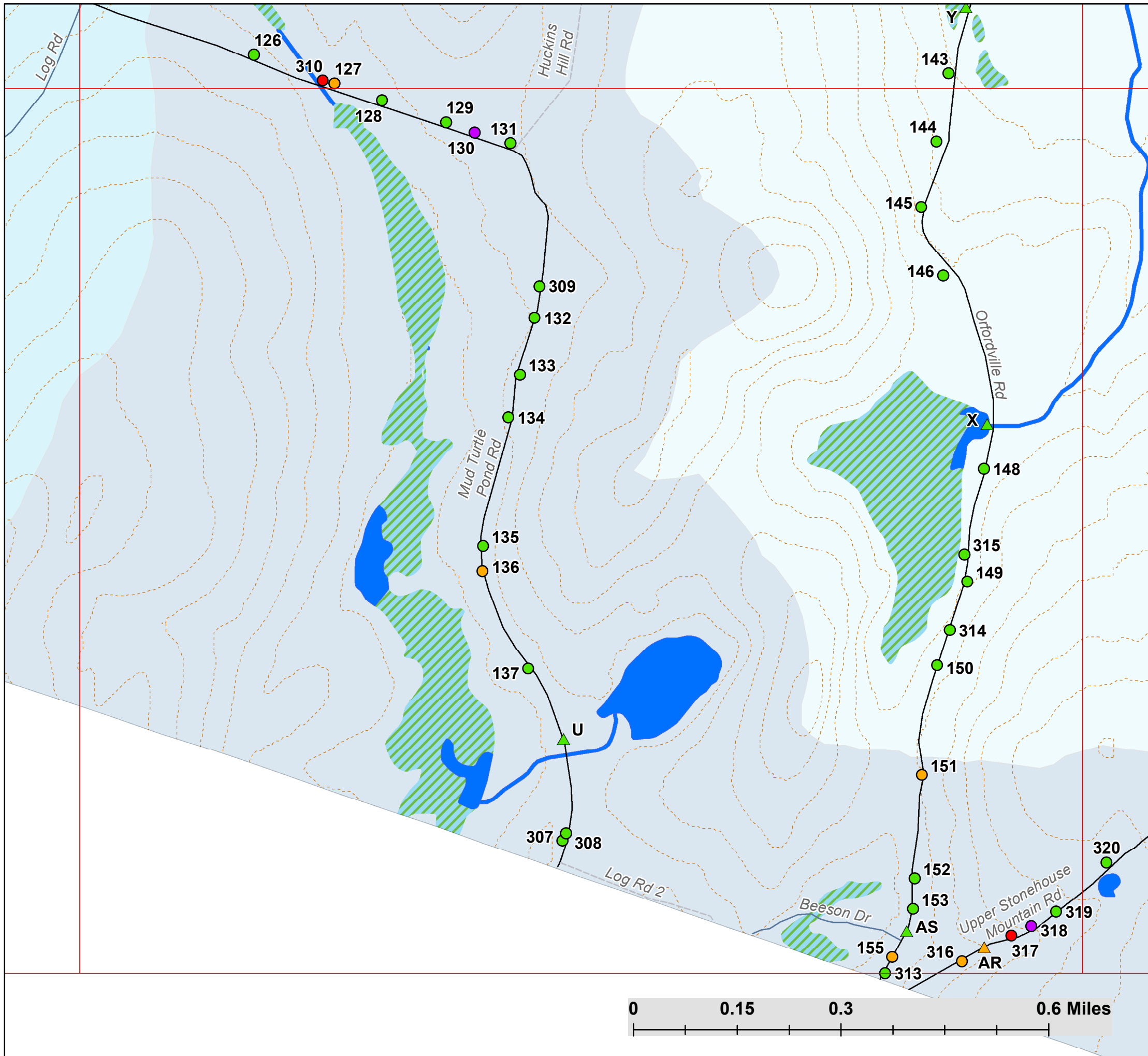
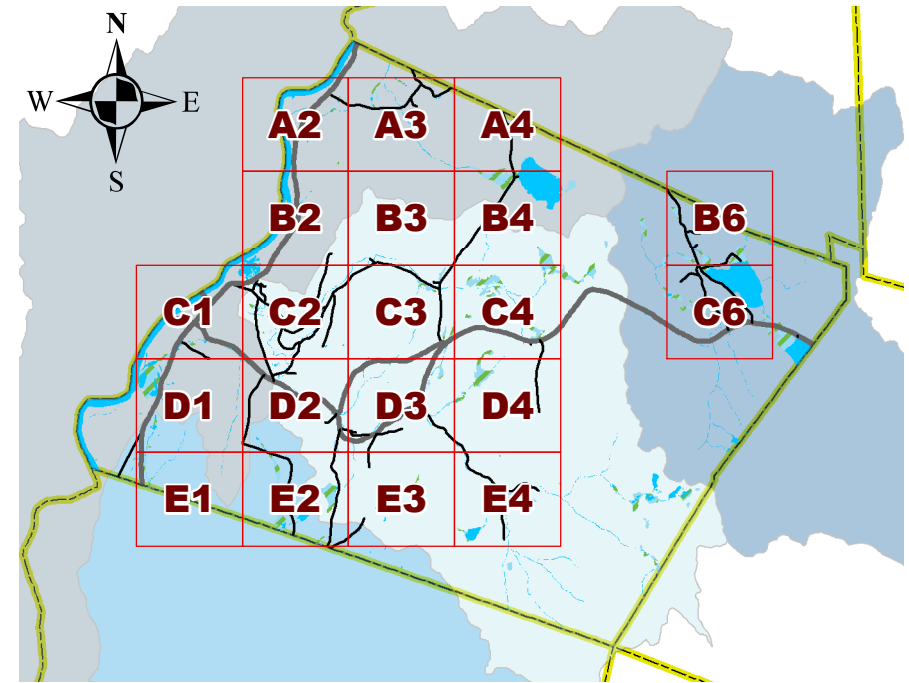
Stream, Wetland or Surface Rating	Page Grid
Good	Contours (50ft)
Fair	HUC12 Watershed
Poor	Clay Brook
Incomplete	Jacobs Brook
Drainage Rating	Lake Morey-Connecticut River
Good	Pond Brook-Baker River
Fair	Roads
Poor	State
Incomplete	Local
NH_Wetlands	Not Maintained
Wetlands	Private
Lakes, Ponds and Rivers	Recreation



Map Created: January 2020 by UVLSRPC
Data Sources: NH GRANIT, NWI.
Field Data Collected by UVLSRPC 2019

Town of Orford Culvert Inventory 2019

Page E2



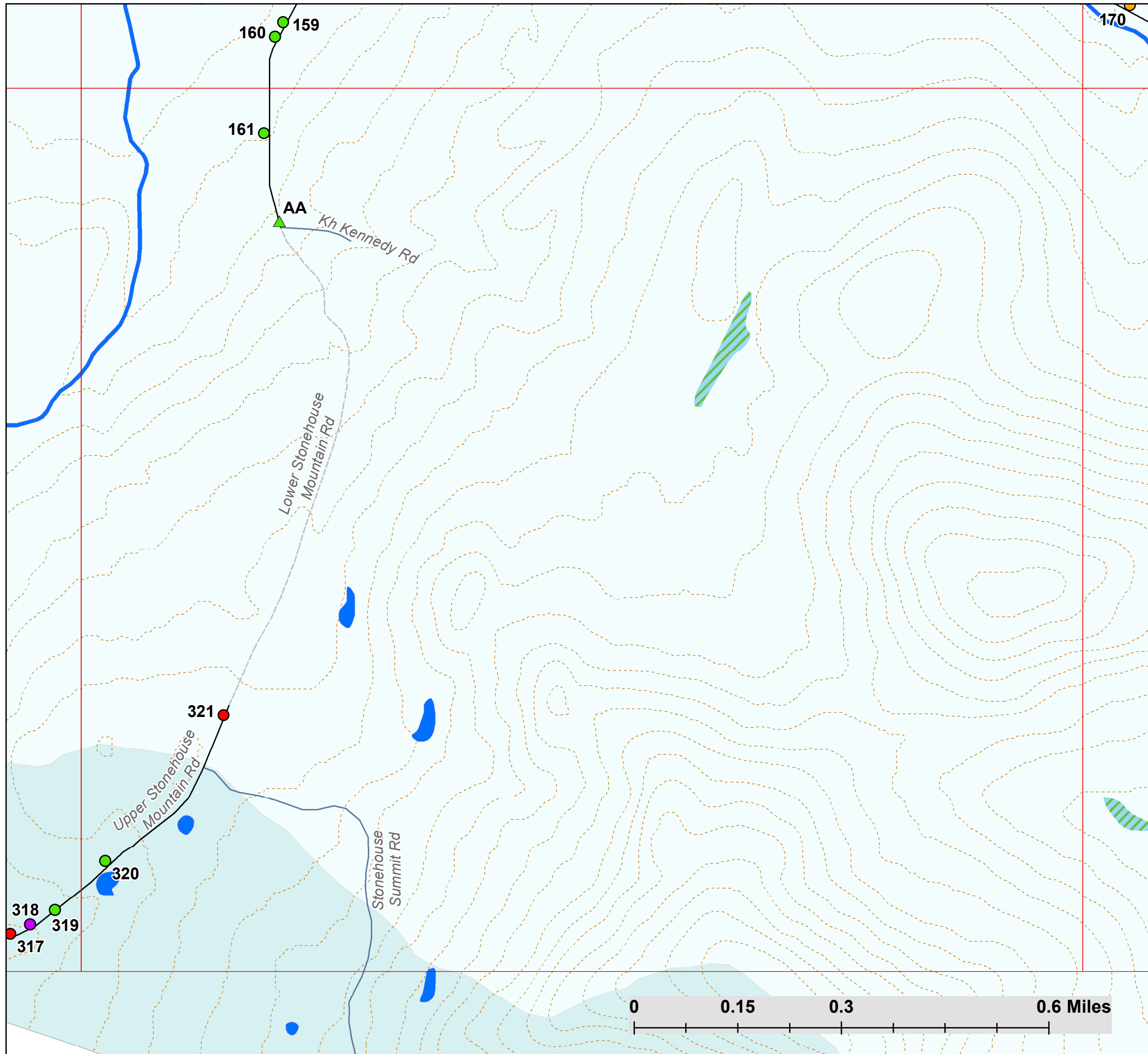
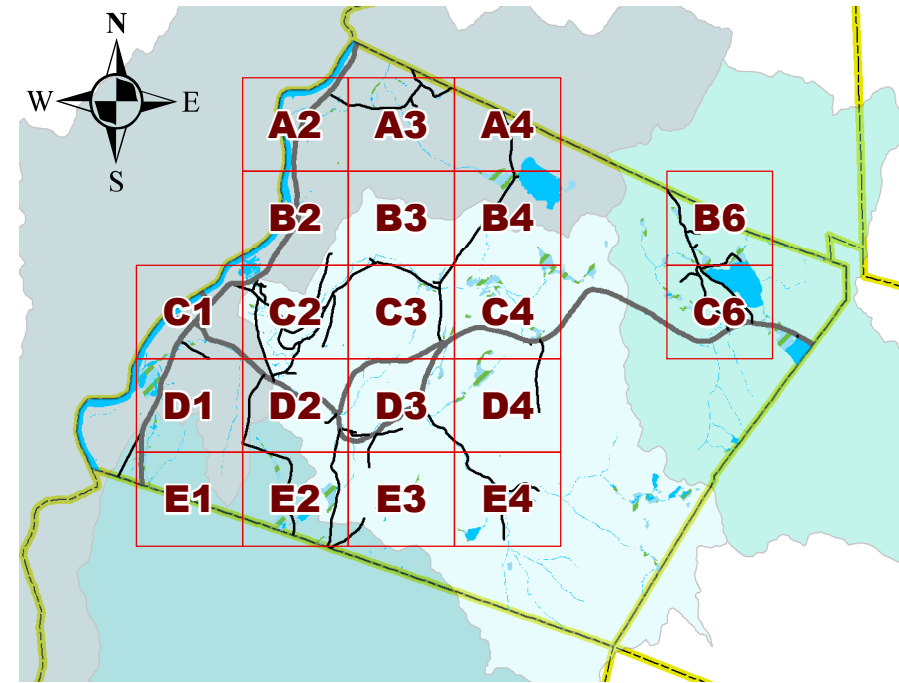
Stream, Wetland or Surface Rating	Page Grid
Good	Contours (50ft)
Fair	HUC12 Watershed
Poor	Clay Brook
Incomplete	Jacobs Brook
Drainage Rating	Lake Morey-Connecticut River
Good	Pond Brook-Baker River
Fair	Roads
Poor	State
Incomplete	Local
NH_Wetlands	Not Maintained
Wetlands	Private
Lakes, Ponds and Rivers	Recreation



Map Created: January 2020 by UVLSRPC
Data Sources: NH GRANIT, NWI.
Field Data Collected by UVLSRPC 2019

Town of Orford Culvert Inventory 2019

Page E3



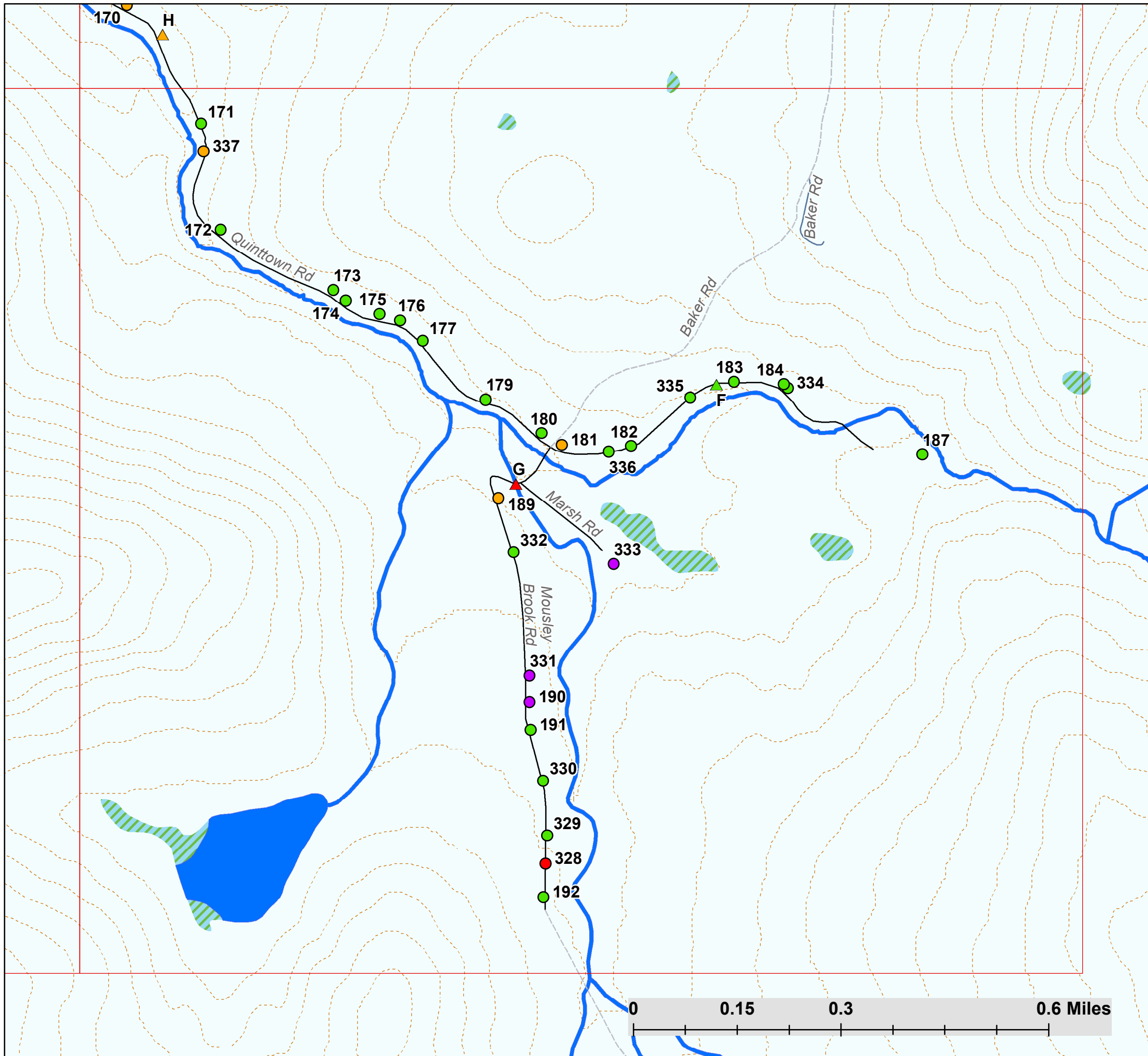
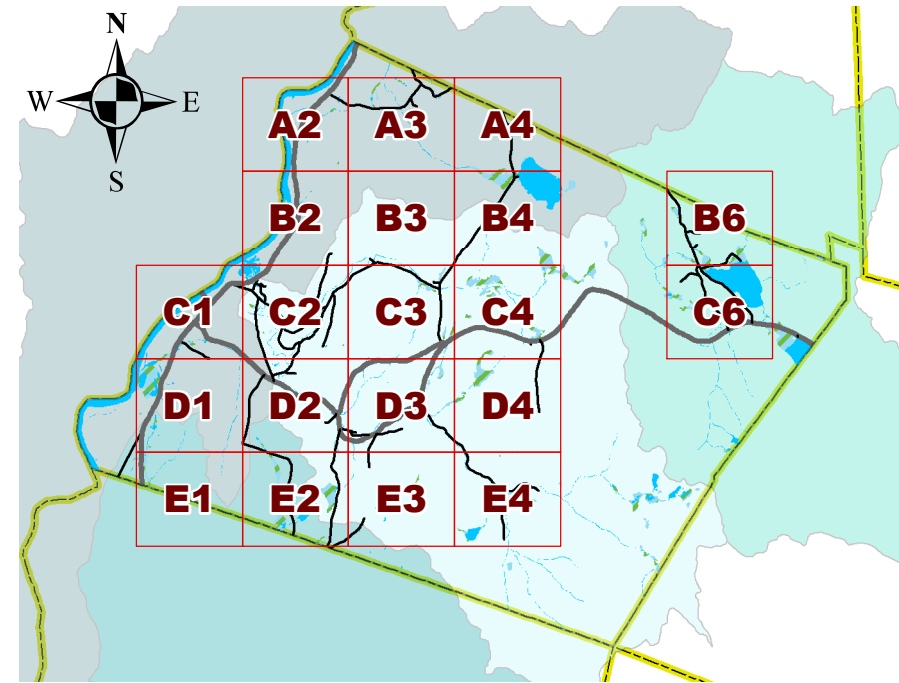
Stream, Wetland or Surface Rating	Page Grid
Good	Contours (50ft)
Fair	HUC12 Watershed
Poor	Clay Brook
Incomplete	Jacobs Brook
Drainage Rating	Lake Morey-Connecticut River
Good	Pond Brook-Baker River
Fair	Roads
Poor	State
Incomplete	Local
NH_Wetlands	Not Maintained
Wetlands	Private
Lakes, Ponds and Rivers	Recreation



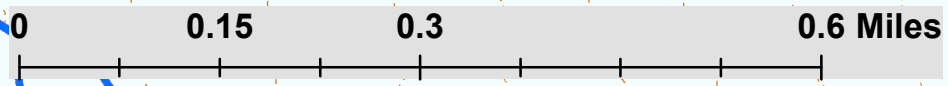
Map Created: January 2020 by UVLSRPC
Data Sources: NH GRANIT, NWI.
Field Data Collected by UVLSRPC 2019

Town of Orford Culvert Inventory 2019

Page E4



Stream, Wetland or Surface Rating	Good	Fair	Poor	Incomplete
Drainage Rating	Good	Fair	Poor	Incomplete
NH_Wetlands	Wetlands	Lakes, Ponds and Rivers		
Page Grid	Page Grid			
Contours (50ft)	Contours (50ft)			
HUC12 Watershed	Clay Brook	Jacobs Brook	Lake Morey-Connecticut River	Pond Brook-Baker River
Roads	State	Local	Not Maintained	Private
		Recreation		



Map Created: January 2020 by UVLSRPC
Data Sources: NH GRANIT, NWI.
Field Data Collected by UVLSRPC 2019