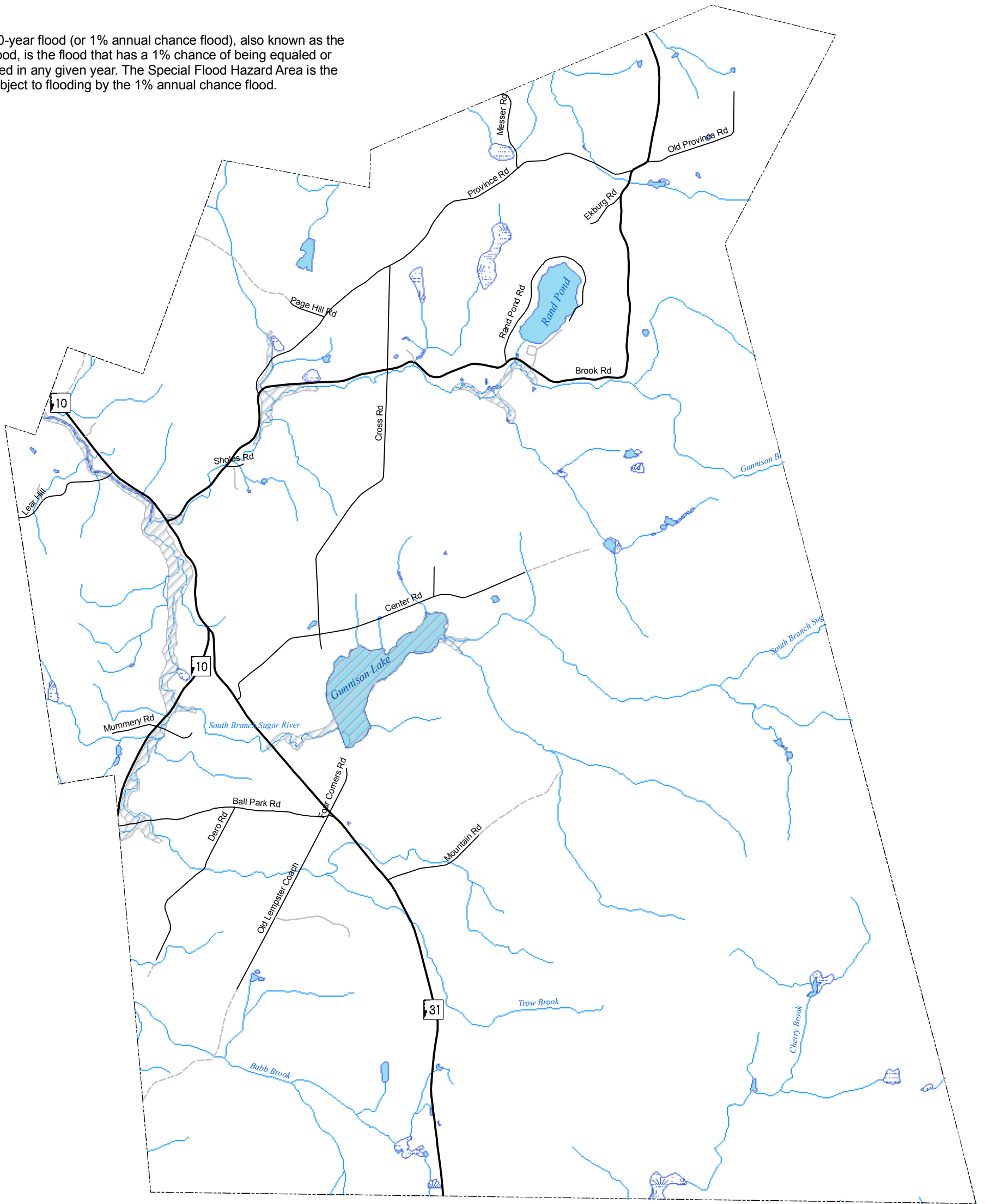


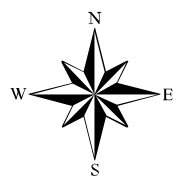
Town of Goshen, NH

100-Year Floodplains

The 100-year flood (or 1% annual chance flood), also known as the base flood, is the flood that has a 1% chance of being equaled or exceeded in any given year. The Special Flood Hazard Area is the area subject to flooding by the 1% annual chance flood.




Legend	
Town Line	Special Flood Hazard Area
Road Network	
State	Lake/Pond
Local	Reservoir
Private	Swamp/Marsh
Not Maintained	Stream/River



Source Data:
100-year floodplains from FEMA Digital Flood Insurance Rate Map database, distributed by NH GRANIT.

Base map features from NH GRANIT, digitized by Complex Systems Research Center, UNH.

Disclaimer:
Digital data in NH GRANIT represent the efforts of the contributing agencies to record information from the cited source materials. Complex Systems Research Center (CSRC), under contract to the Office of Energy and Planning (OEP), and in consultation with cooperating agencies, maintains a continuing program to identify and correct errors in these data. OEP, CSRC, and the cooperating agencies make no claim as to the validity or reliability or to any implied uses of these data.



1:35,000



Map created by
Upper Valley Lake Sunapee Regional Planning Commission,
November 2007.