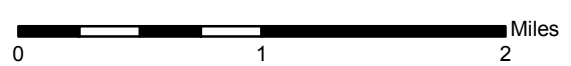
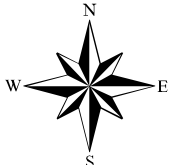
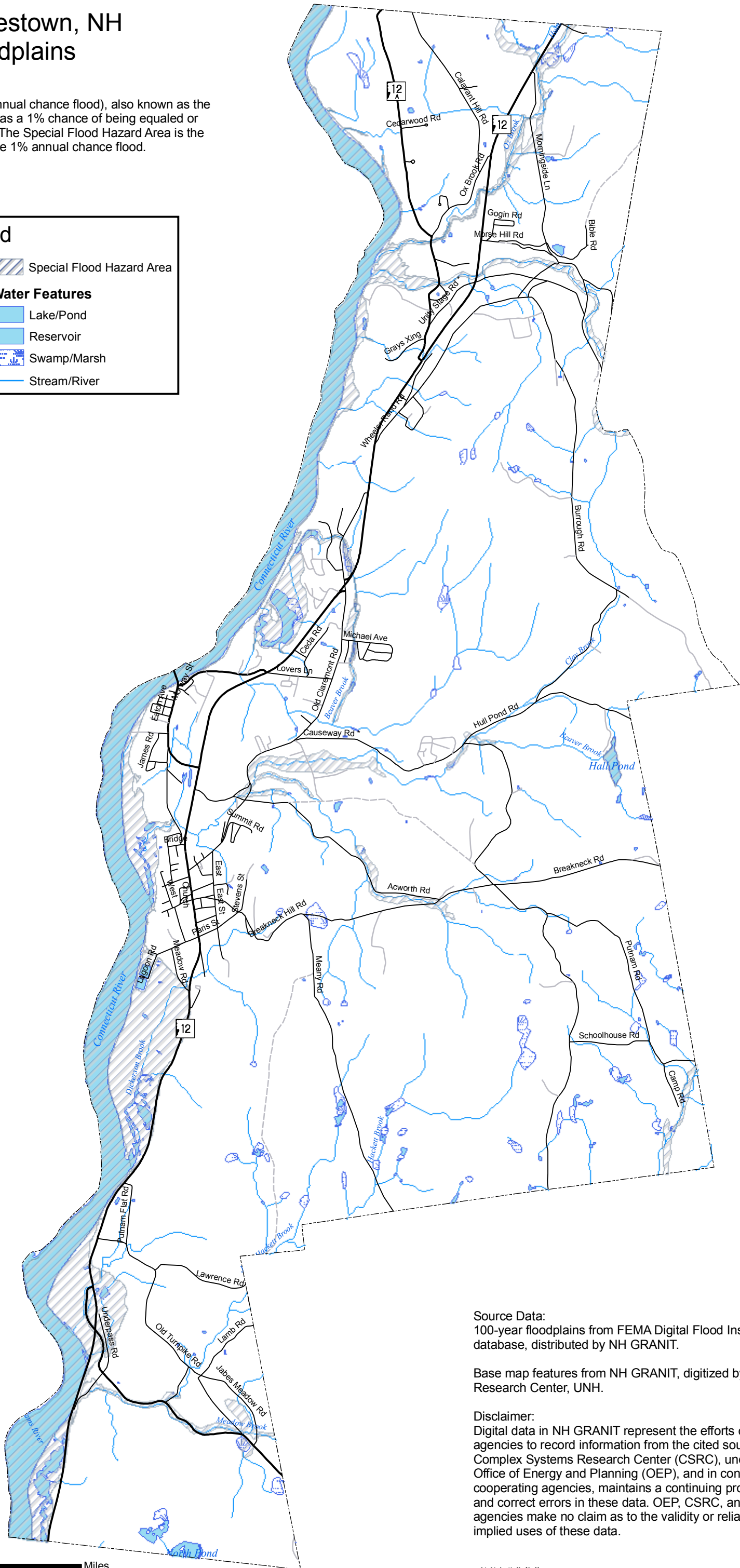


# Town of Charlestown, NH 100-Year Floodplains

The 100-year flood (or 1% annual chance flood), also known as the base flood, is the flood that has a 1% chance of being equaled or exceeded in any given year. The Special Flood Hazard Area is the area subject to flooding by the 1% annual chance flood.

Legend	
	Town Line
	Special Flood Hazard Area
Road Network	
	State
	Local
	Private
	Not Maintained
Water Features	
	Lake/Pond
	Reservoir
	Swamp/Marsh
	Stream/River



1:50,000

Source Data:  
100-year floodplains from FEMA Digital Flood Insurance Rate Map database, distributed by NH GRANIT.

Base map features from NH GRANIT, digitized by Complex Systems Research Center, UNH.

Disclaimer:  
Digital data in NH GRANIT represent the efforts of the contributing agencies to record information from the cited source materials. Complex Systems Research Center (CSRC), under contract to the Office of Energy and Planning (OEP), and in consultation with cooperating agencies, maintains a continuing program to identify and correct errors in these data. OEP, CSRC, and the cooperating agencies make no claim as to the validity or reliability or to any implied uses of these data.



Map created by  
Upper Valley Lake Sunapee Regional Planning Commission,  
November 2007.