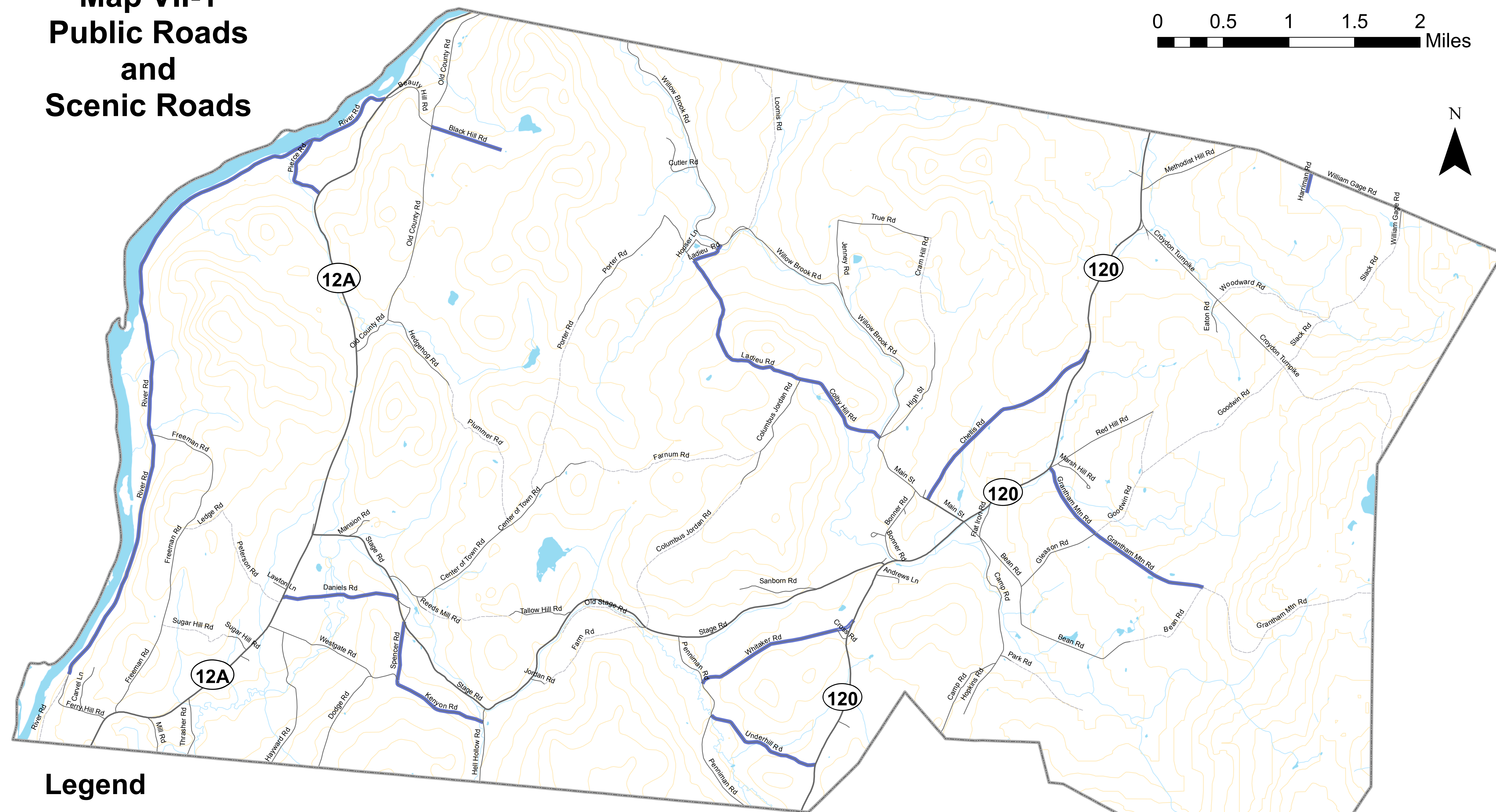

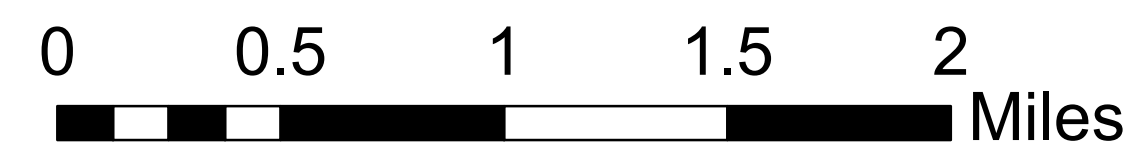









Map VII-1 Public Roads and Scenic Roads



Legend

-  State Road
-  Local Road
-  Class VI Road
-  Scenic Road
-  Ponds
-  Permanent Streams
-  100-ft Elevation Contours

Data Sources: Scenic roads information from Town of Plainfield. Roads data from NHDOT, 2010, updated by Town and UVLSRPC, 2011. USGS elevation contours from UVLSRPC, 1998. Data distributed by NH GRANIT, the state's GIS clearinghouse.